FLOOD INSURANCE STUDY

VOLUME 2 OF 2

HENNEPIN COUNTY, MINNESOTA (ALL JURISDICTIONS)

COMMUNITY NAME	COMMUNITY NUMBER	COMMUNITY NAME	COMMUNITY NUMBER
BLOOMINGTON, CITY OF	275230	MEDINA, CITY OF	270171
BROOKLYN CENTER, CITY OF	270151	MINNEAPOLIS, CITY OF	270172
BROOKLYN PARK, CITY OF	270152	MINNETONKA, CITY OF	270173
CHAMPLIN, CITY OF	270153	MINNETONKA BEACH CITY OF, THE VILLAGE OF	270174
*CHANHASSEN, CITY OF	270051	MINNETRISTA, CITY OF	270175
CORCORAN, CITY OF	270155	MOUND, CITY OF	270176
CRYSTAL, CITY OF	270156	NEW HOPE, CITY OF	270177
DAYTON, CITY OF	270157	ORONO, CITY OF	270178
DEEPHAVEN, CITY OF	270158	*OSSEO, CITY OF	270658
EDEN PRAIRIE, CITY OF	270159	PLYMOUTH, CITY OF	270179
EDINA, CITY OF	270160	RICHFIELD, CITY OF	270180
EXCELSIOR, CITY OF	270161	ROBBINSDALE, CITY OF	270181
GOLDEN VALLEY, CITY OF	270162	ROCKFORD, CITY OF	270182
GREENFIELD, CITY OF	270673	ROGERS, CITY OF	270775
GREENWOOD, CITY OF	270164	SHOREWOOD, CITY OF	270185
HANOVER, CITY OF	270540	SPRING PARK, CITY OF	270186
HOPKINS, CITY OF	270166	*ST. ANTHONY, CITY OF	270716
INDEPENDENCE, CITY OF	270167	ST. BONIFACIUS, CITY OF	270183
LONG LAKE, CITY OF	270168	ST. LOUIS PARK, CITY OF	270184
LORETTO, CITY OF	270659	TONKA BAY, CITY OF	270187
MAPLE GROVE, CITY OF	270169	WAYZATA, CITY OF	270188
MAPLE PLAIN, CITY OF	270170	WOODLAND, CITY OF	270189
MEDICINE LAKE, CITY OF	270690		

*NO SPECIAL FLOOD HAZARD AREAS IDENTIFIED

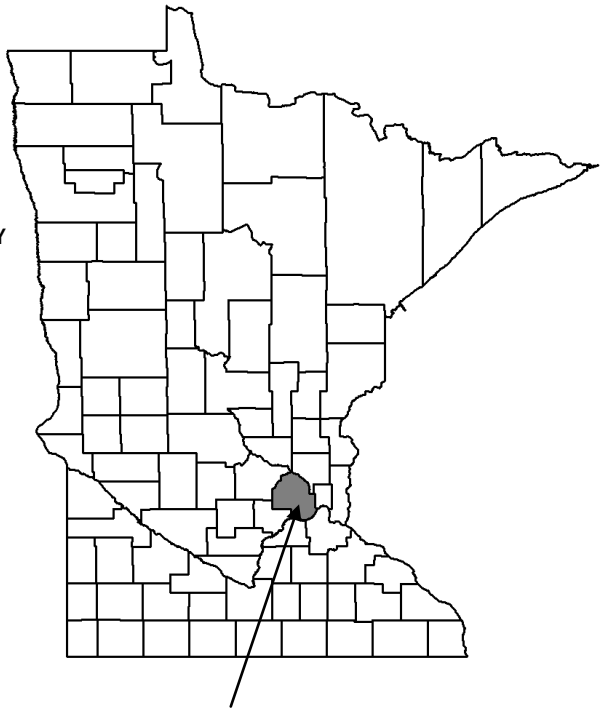

Hennepin County

Notice

This revised preliminary FIS report includes only revised Flood Profiles and Floodway Data tables. See "Notice to Flood Insurance Study Users" page for additional details.

Revised Preliminary:
August 17, 2012

Federal Emergency Management Agency

FLOOD INSURANCE STUDY NUMBER
27053CV002B

NOTICE TO
FLOOD INSURANCE STUDY USERS

Communities participating in the National Flood Insurance Program have established repositories of flood hazard data for floodplain management and flood insurance purposes. This Flood Insurance Study (FIS) may not contain all data available within the repository. It is advisable to contact the community repository for any additional data.

Part or all of this FIS may be revised and republished at any time. In addition, part of this FIS may be revised by the Letter of Map Revision process, which does not involve republication or redistribution of the FIS. It is, therefore, the responsibility of the user to consult with community officials and to check the community repository to obtain the most current FIS components.

Initial Countywide FIS Effective Date:	September 2, 2004
Revised Countywide FIS Date:	To Be Determined

This revised preliminary FIS report does not include unrevised Floodway Data Tables or unrevised Flood Profiles. These Floodway Data Tables and Flood Profiles will appear in the final FIS report.

TABLE OF CONTENTS

VOLUME 1

1.0 INTRODUCTION 1

1.1 Purpose of Study 1

1.2 Authority and Acknowledgments 2

1.3 Coordination 9

2.0 AREA STUDIED 10

2.1 Scope of Study 10

2.2 Community Description 14

2.3 Principal Flood Problems 14

2.4 Flood Protection Measures 27

3.0 ENGINEERING METHODS 33

3.1 Hydrologic Analyses 33

3.2 Hydraulic Analyses 64

3.3 Vertical Datum 80

4.0 FLOODPLAIN MANAGEMENT APPLICATIONS 81

4.1 Floodplain Boundaries 81

4.2 Floodways 83

5.0 INSURANCE APPLICATIONS 147

6.0 FLOOD INSURANCE RATE MAP 148

7.0 OTHER STUDIES 148

8.0 LOCATION OF DATA 155

9.0 BIBLIOGRAPHY AND REFERENCES 155

TABLE OF CONTENTS *(Continued)*

VOLUME 1 *(Continued)*

FIGURES

Figure 1 – Floodway Schematic 146

TABLES

Table 1 – Initial and Final CCO Meetings 9
Table 2 – Flooding Sources Studied by Detailed Methods 10
Table 3 – Scope of Revision (Initial Countywide FIS Report) 11
Table 4 – Scope of Revision (This Countywide FIS Report) 13
Table 5 – Letters of Map Change 13
Table 6 – Summary of Discharges 56
Table 7 – Summary of Stillwater Elevations 62
Table 8 – Manning's "n" Values 80
Table 9 – Floodway Data Tables 85
Table 10 – Community Map History 149

EXHIBITS

Exhibit 1 - Flood Profiles

VOLUME 2

Bass Creek	Panels 01P-02P
Bassett Creek	Panels 03P-07P
Bassett Creek – Sweeney Lake Branch	Panels 08P-11P
Braemer Branch	Panels 12P-13P(a)
Braemer Branch (Split Flow)	Panels 13P(b)-13P(c)
Crow River	Panels 14P-22P
Eagle Creek	Panel 23P
East Channel Bassett Creek	Panels 24P-25P
East Channel Mississippi River	Panel 26P
Elm Creek	Panels 27P-31P
Gleason Creek	Panel 32P
Not Used	Panel 33P
Lake Robina Tributary	Panels 34P-35P
Minnehaha Creek	Panels 36P-44P
Not Used	Panel 45P
Minnesota River	Panels 46P-50P
Mississippi River	Panels 51P-57P
Nine Mile Creek (County Ditch 34)	Panels 58P-60P
Nine Mile Creek (Main Stem)	Panels 61P-64P(e)

TABLE OF CONTENTS *(Continued)*

VOLUME 2 *(Continued)*

Nine Mile Creek (North Branch)	Panels 64P(f)-64P(l)
Nine Mile Creek (South Branch)	Panels 64P(m)-64P(t)
North Branch Bassett Creek	Panels 65P-68P
North Fork Rush Creek	Panels 69P-73P
Pioneer Creek	Panels 74P-78P
Plymouth Creek	Panels 79P-82P
Rush Creek	Panels 83P-87P
Shingle Creek	Panels 88P-98P
South Fork Crow River	Panels 99P-100P
Unnamed Tributary	Panel 101P
Unnamed Tributary to Stubbs Bay	Panels 102P-103P
Century Channel	Panel 104P
Long Lake Creek	Panels 105P-108P
Painter Creek	Panels 109P-110P
Six Mile Creek	Panel 111P

Exhibit 2 - Flood Insurance Rate Map Index
Flood Insurance Rate Map

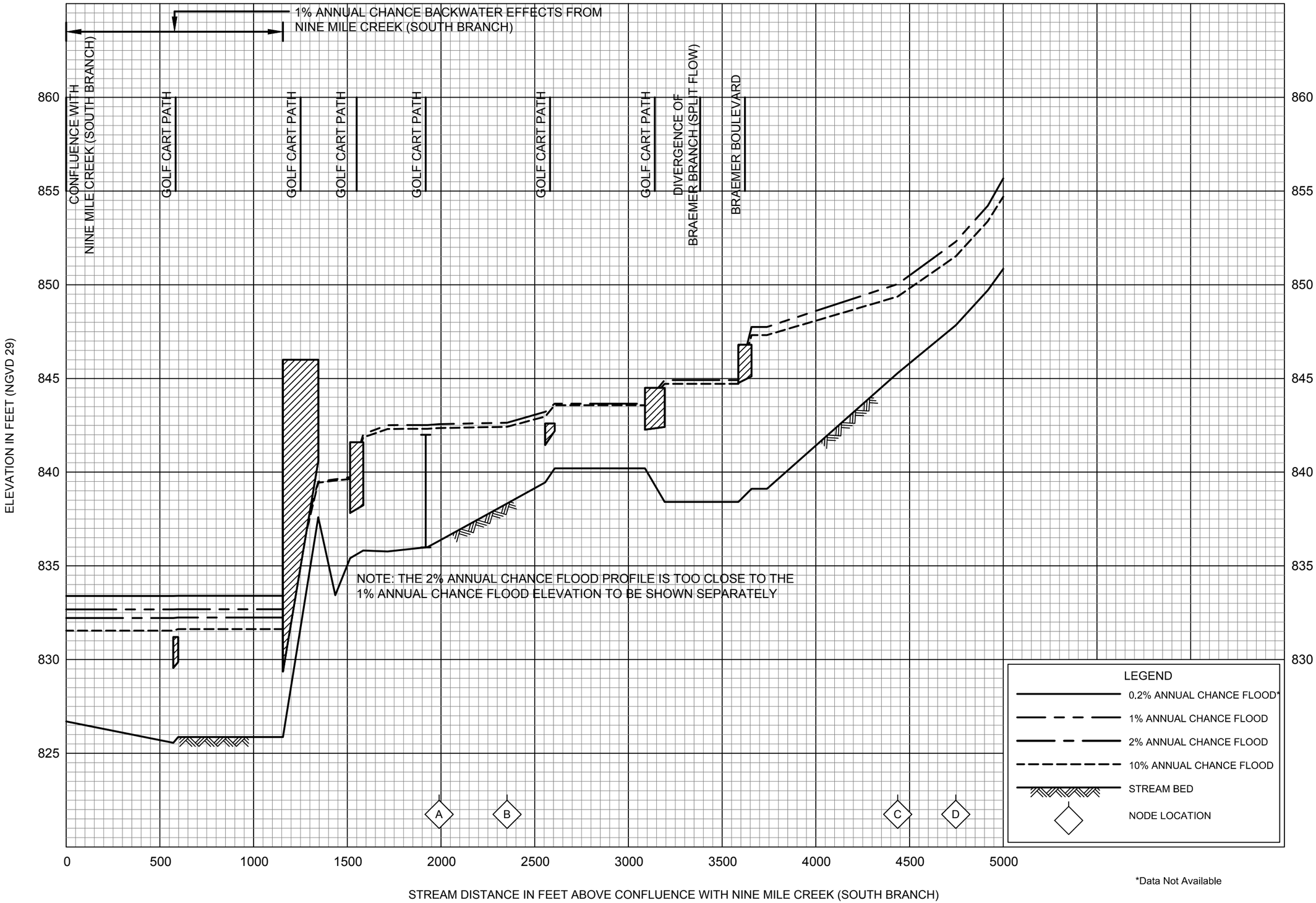

FLOOD PROFILES

BRAEMER BRANCH

FEDERAL EMERGENCY MANAGEMENT AGENCY

HENNEPIN COUNTY, MN

(ALL JURISDICTIONS)

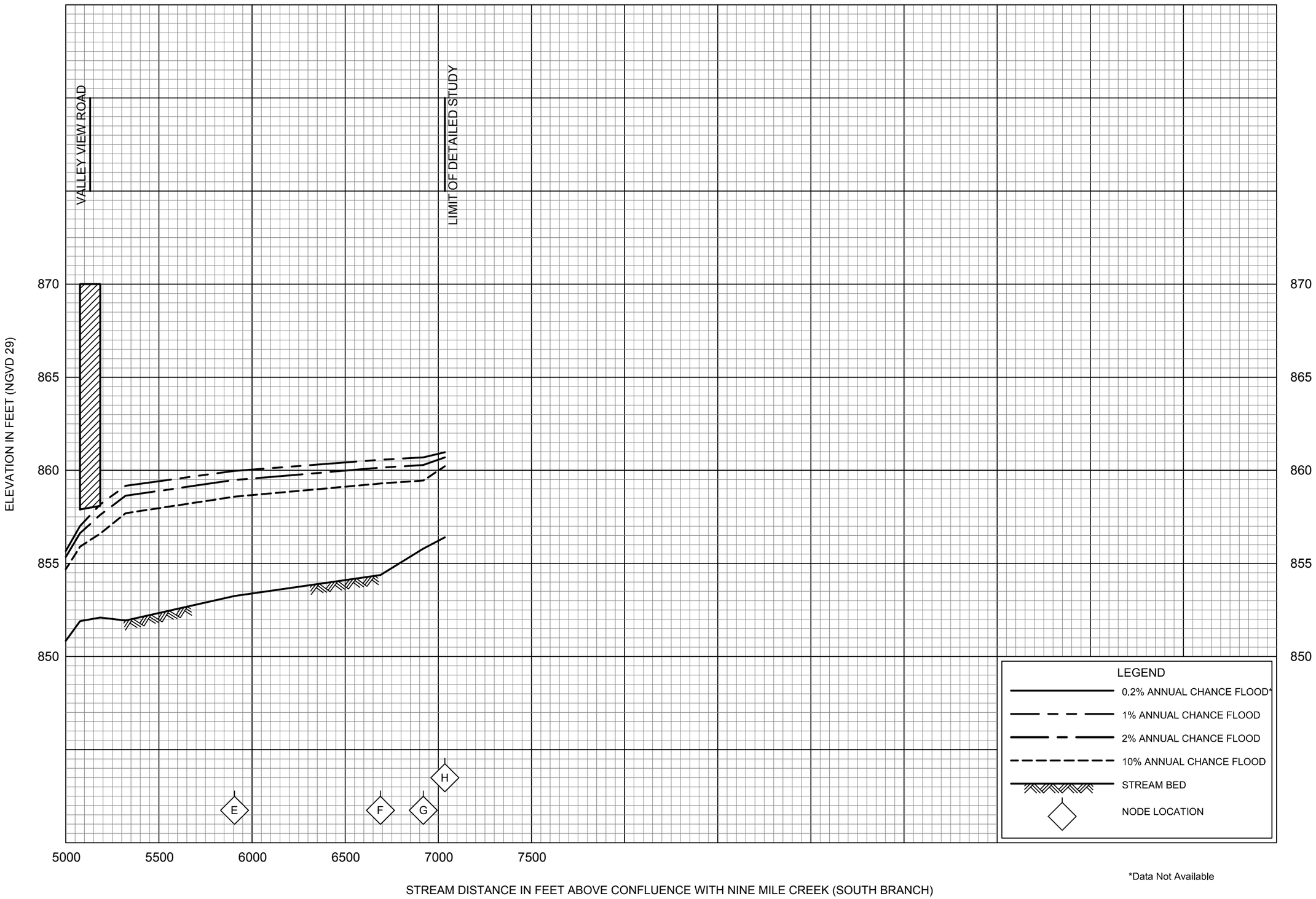

FLOOD PROFILES

BRAEMER BRANCH

FEDERAL EMERGENCY MANAGEMENT AGENCY

HENNEPIN COUNTY, MN

(ALL JURISDICTIONS)

13P(a)



FLOOD PROFILES

BRAEMER BRANCH (SPLIT FLOW)

FEDERAL EMERGENCY MANAGEMENT AGENCY

HENNEPIN COUNTY, MN

(ALL JURISDICTIONS)

13P(b)

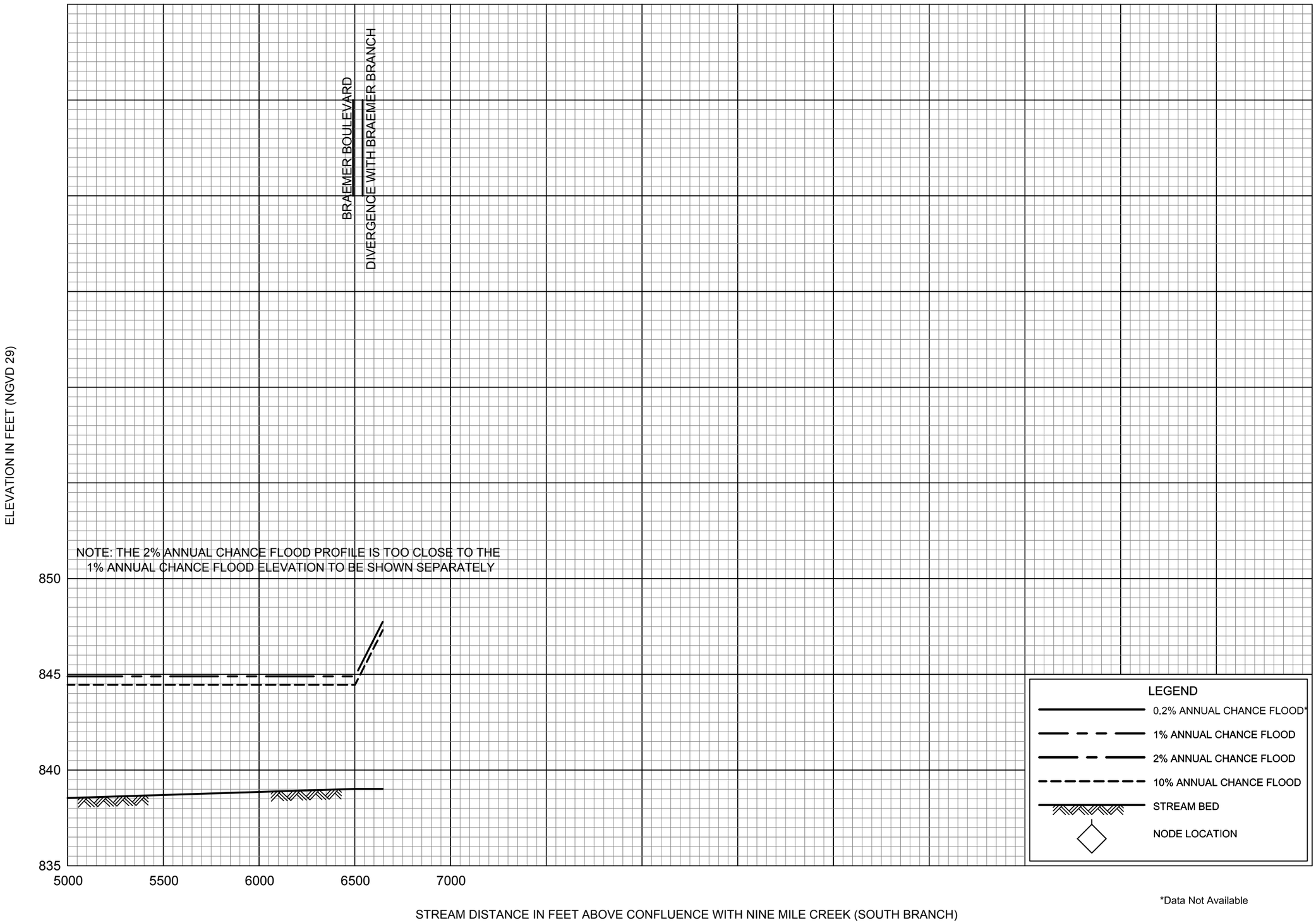

FLOOD PROFILES

BRAEMER BRANCH (SPLIT FLOW)

FEDERAL EMERGENCY MANAGEMENT AGENCY

HENNEPIN COUNTY, MN

(ALL JURISDICTIONS)

13P(c)

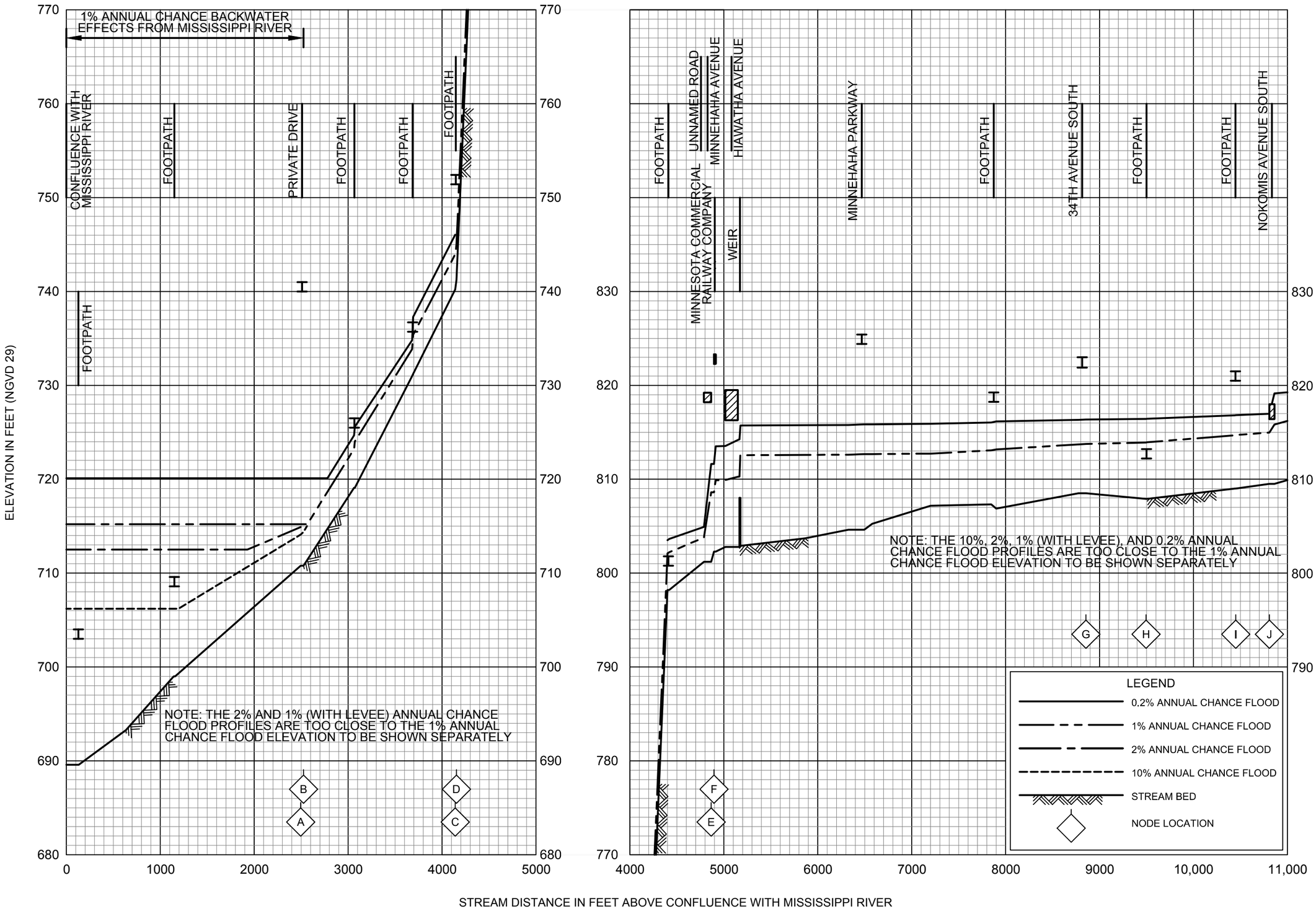

FLOOD PROFILES

MINNEHAHA CREEK

FEDERAL EMERGENCY MANAGEMENT AGENCY

HENNEPIN COUNTY, MN

(ALL JURISDICTIONS)

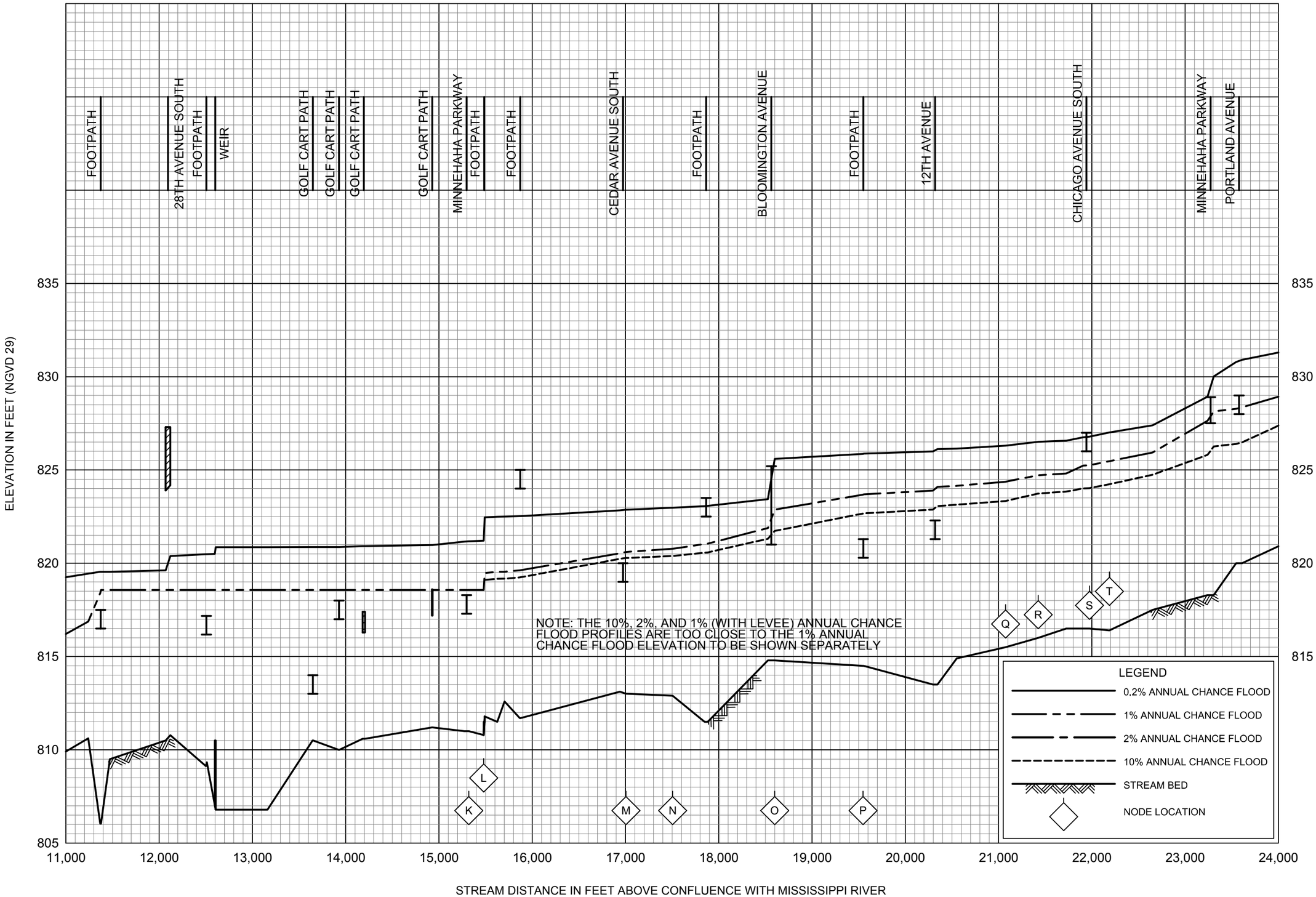

FLOOD PROFILES

MINNEHAHA CREEK

FEDERAL EMERGENCY MANAGEMENT AGENCY

HENNEPIN COUNTY, MN

(ALL JURISDICTIONS)

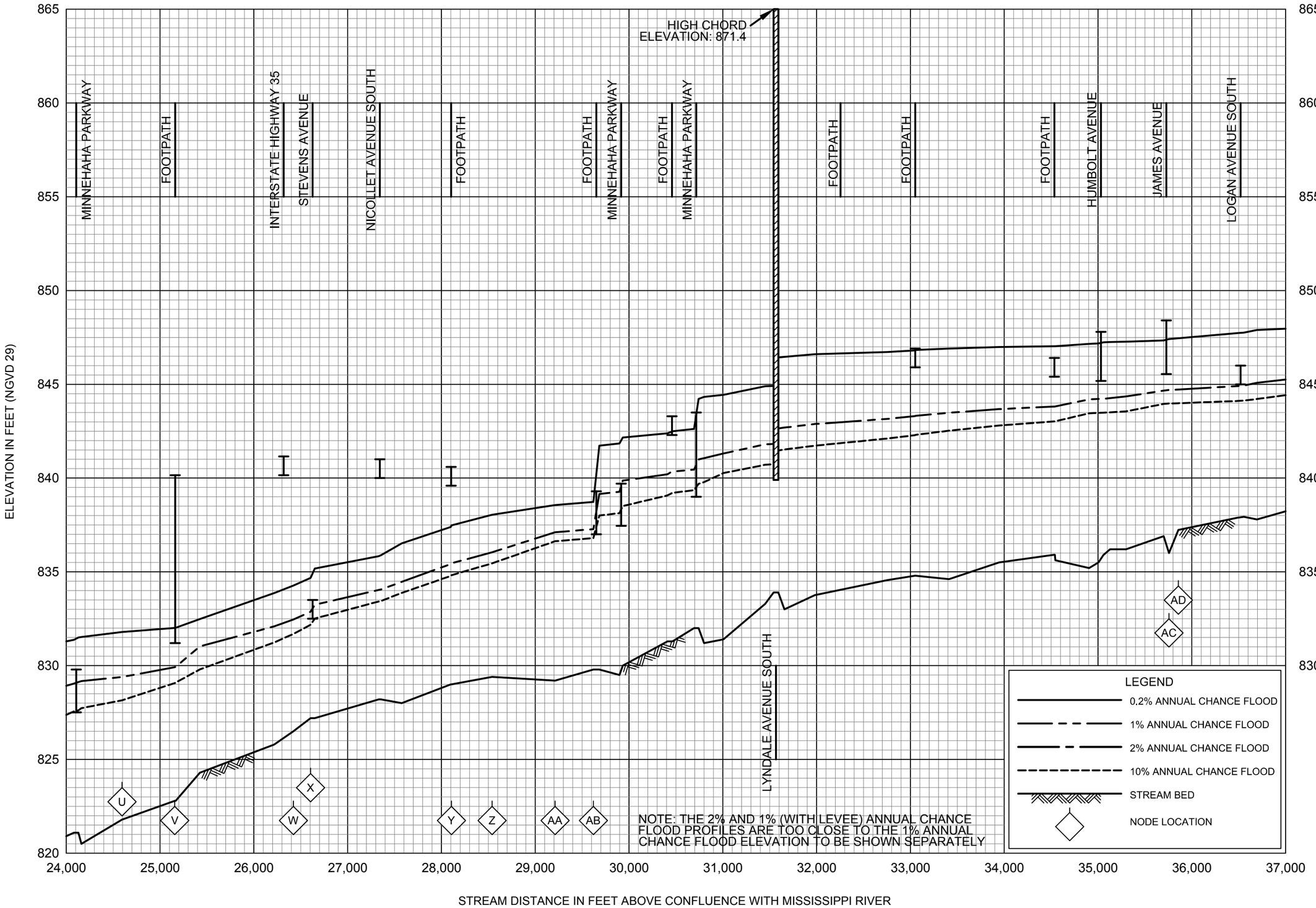

FLOOD PROFILES

MINNEHAHA CREEK

FEDERAL EMERGENCY MANAGEMENT AGENCY

HENNEPIN COUNTY, MN

(ALL JURISDICTIONS)

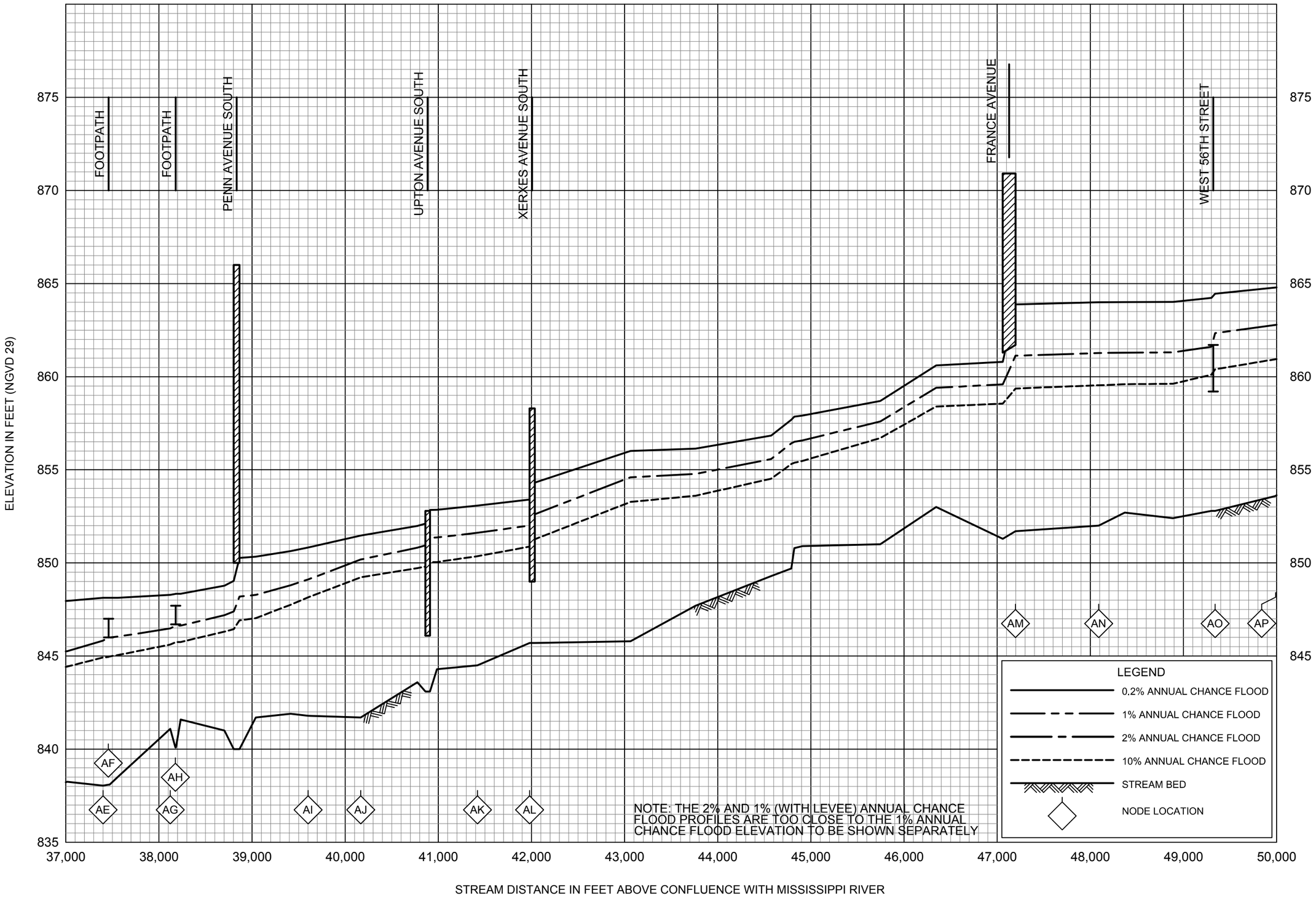

FLOOD PROFILES

MINNEHAHA CREEK

FEDERAL EMERGENCY MANAGEMENT AGENCY

HENNEPIN COUNTY, MN

(ALL JURISDICTIONS)

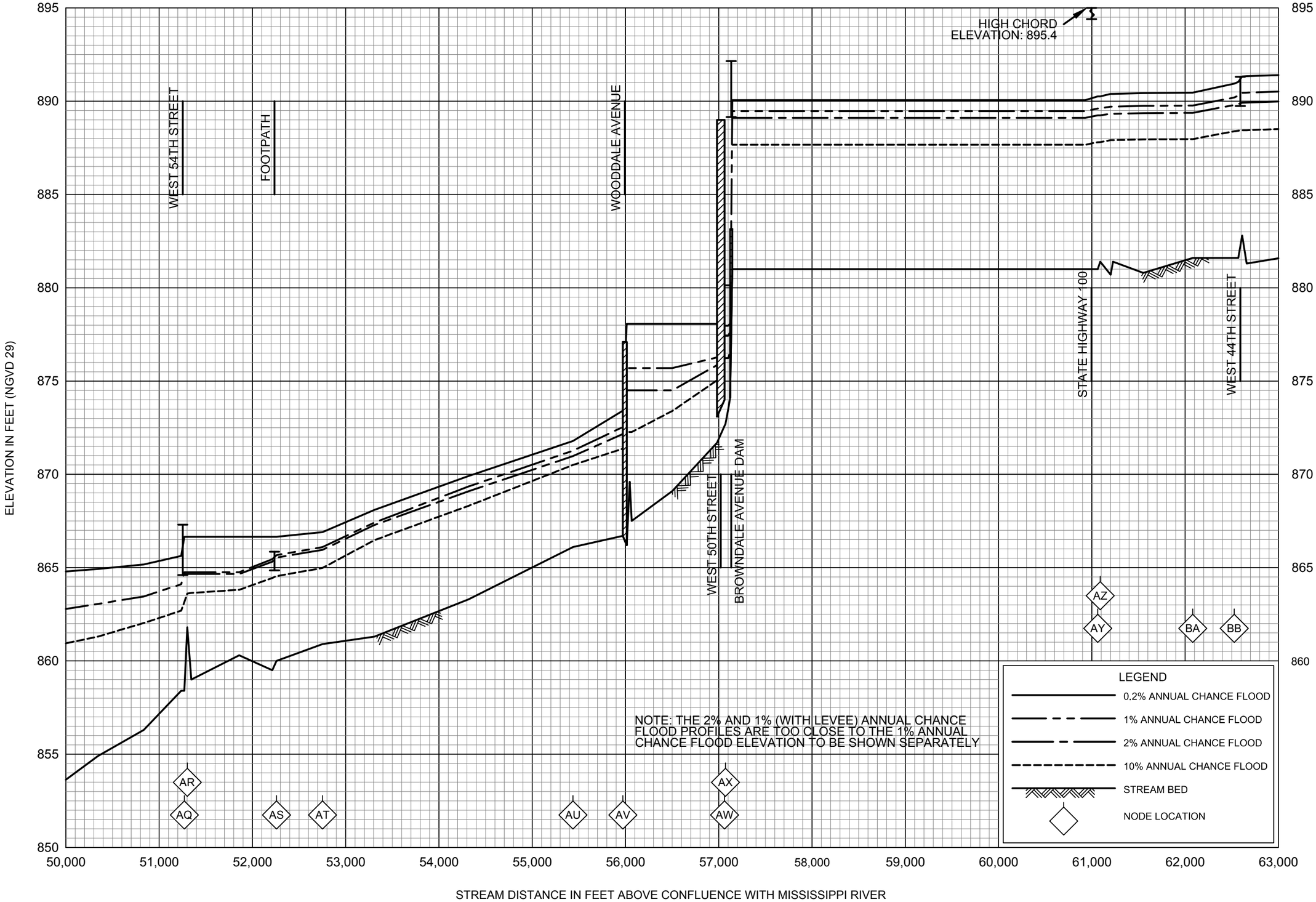

FLOOD PROFILES

MINNEHAHA CREEK

FEDERAL EMERGENCY MANAGEMENT AGENCY

HENNEPIN COUNTY, MN

(ALL JURISDICTIONS)

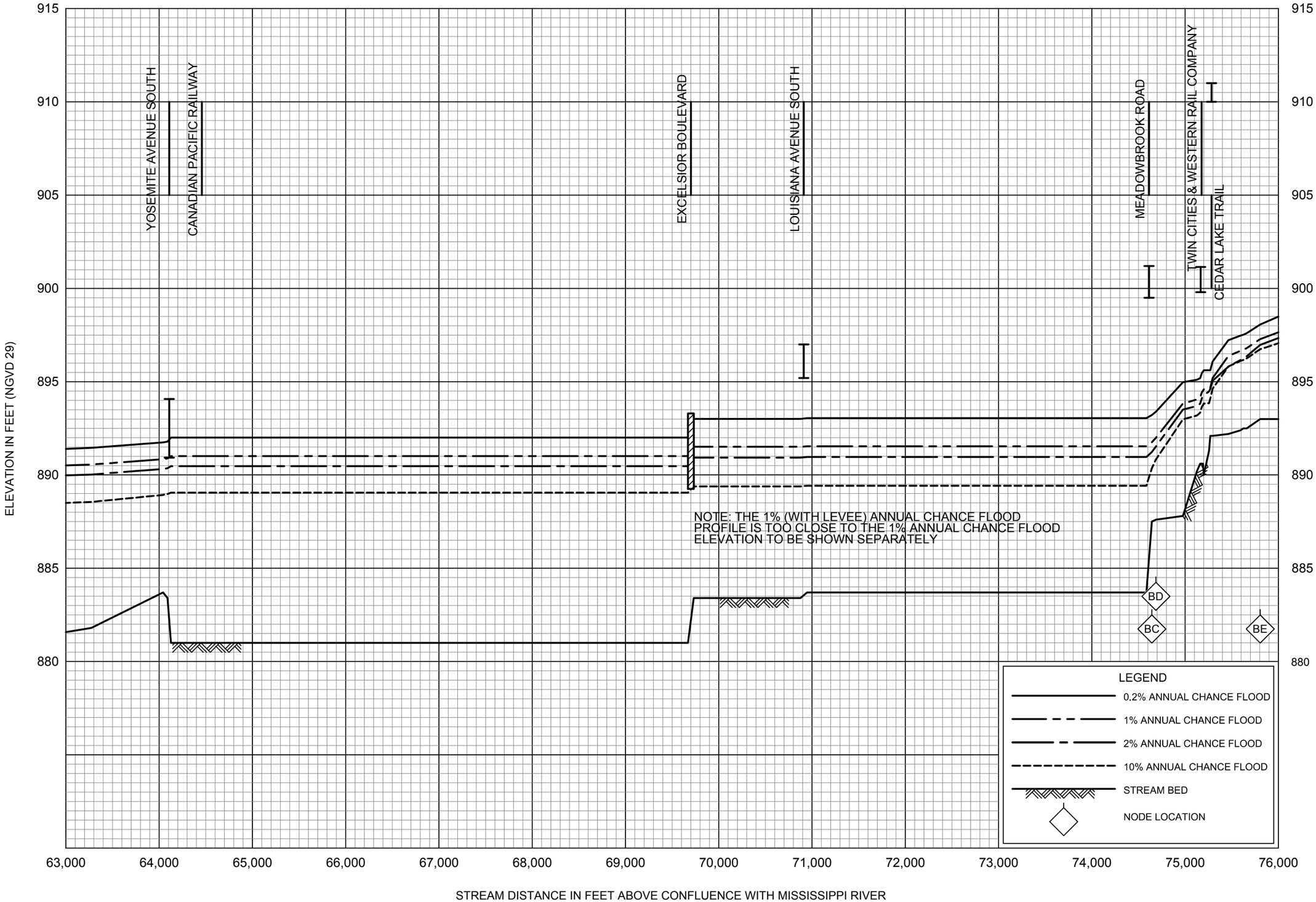

FLOOD PROFILES

MINNEHAHA CREEK

FEDERAL EMERGENCY MANAGEMENT AGENCY

HENNEPIN COUNTY, MN

(ALL JURISDICTIONS)

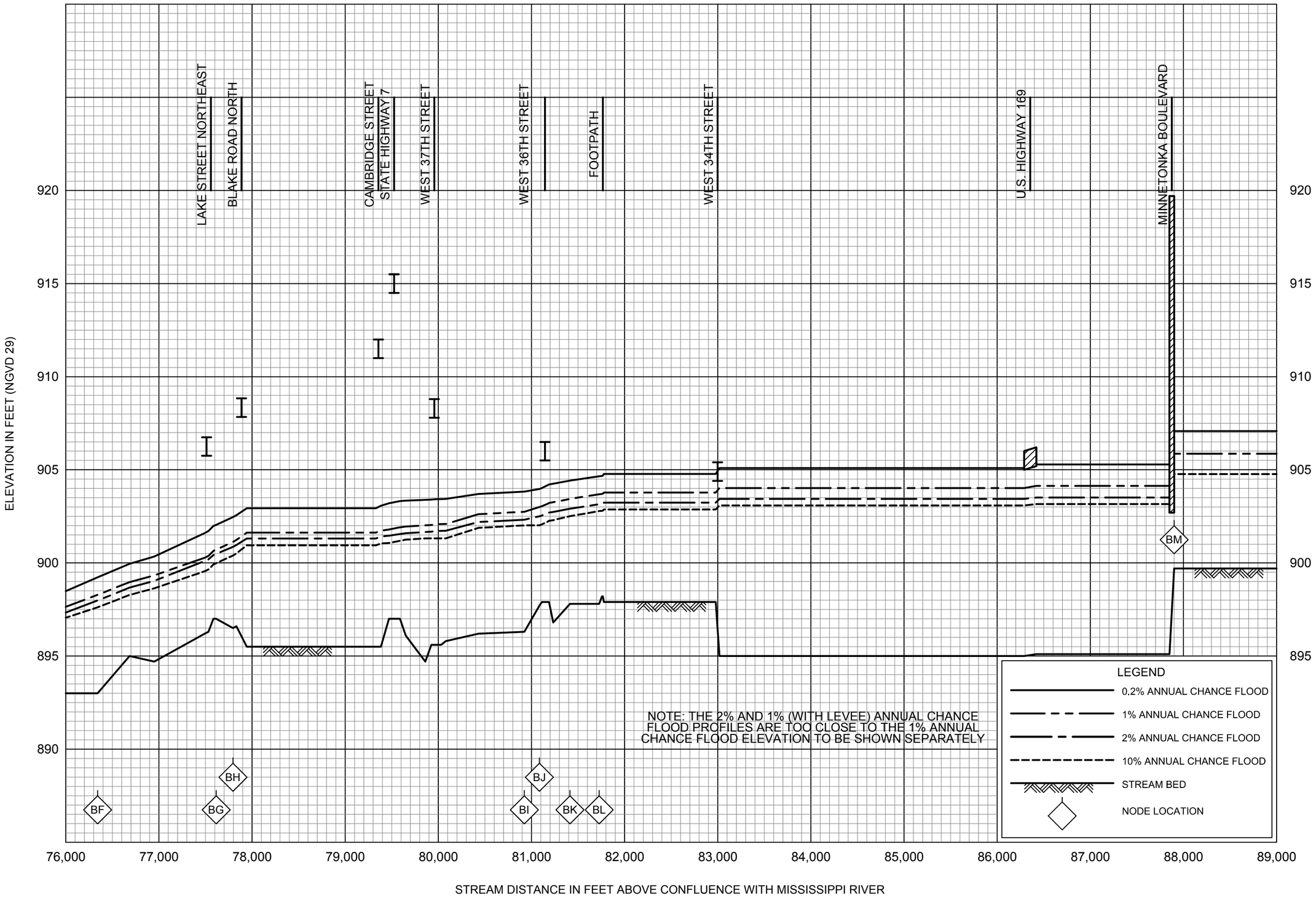

FLOOD PROFILES

MINNEHAHA CREEK

FEDERAL EMERGENCY MANAGEMENT AGENCY

HENNEPIN COUNTY, MN

(ALL JURISDICTIONS)

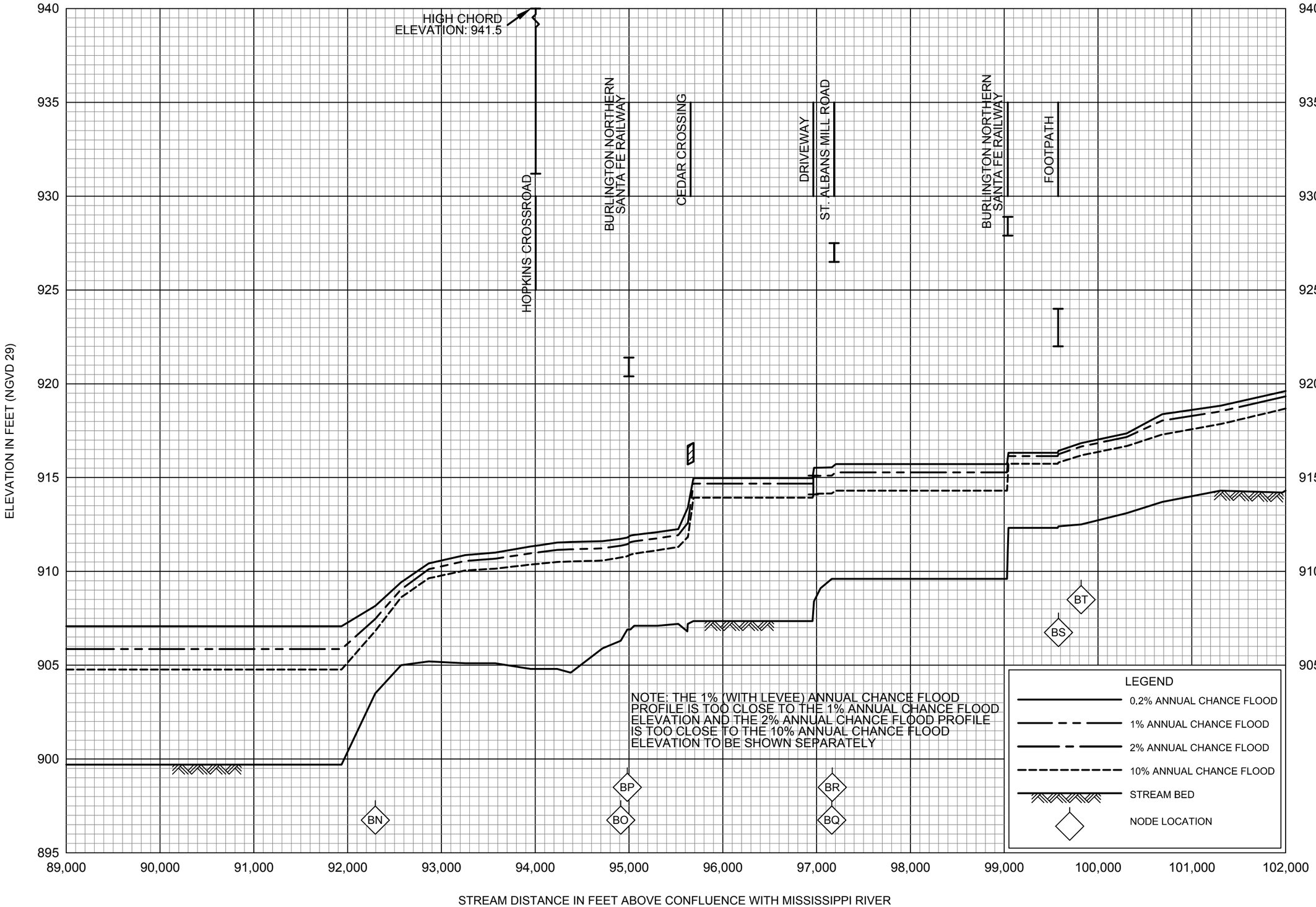

FLOOD PROFILES

MINNEHAHA CREEK

FEDERAL EMERGENCY MANAGEMENT AGENCY

HENNEPIN COUNTY, MN

(ALL JURISDICTIONS)

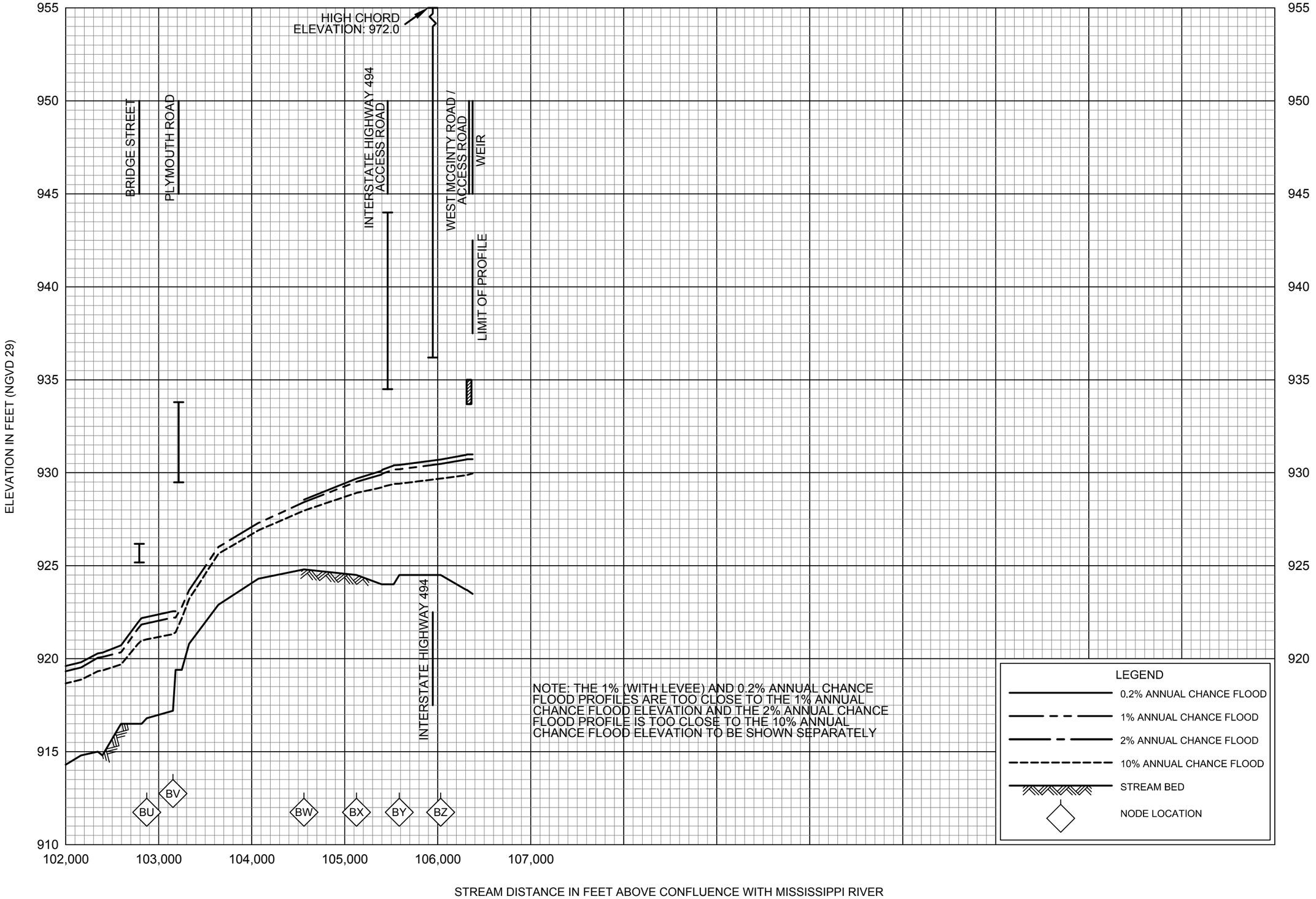

FLOOD PROFILES

MINNEHAHA CREEK

FEDERAL EMERGENCY MANAGEMENT AGENCY

HENNEPIN COUNTY, MN

(ALL JURISDICTIONS)

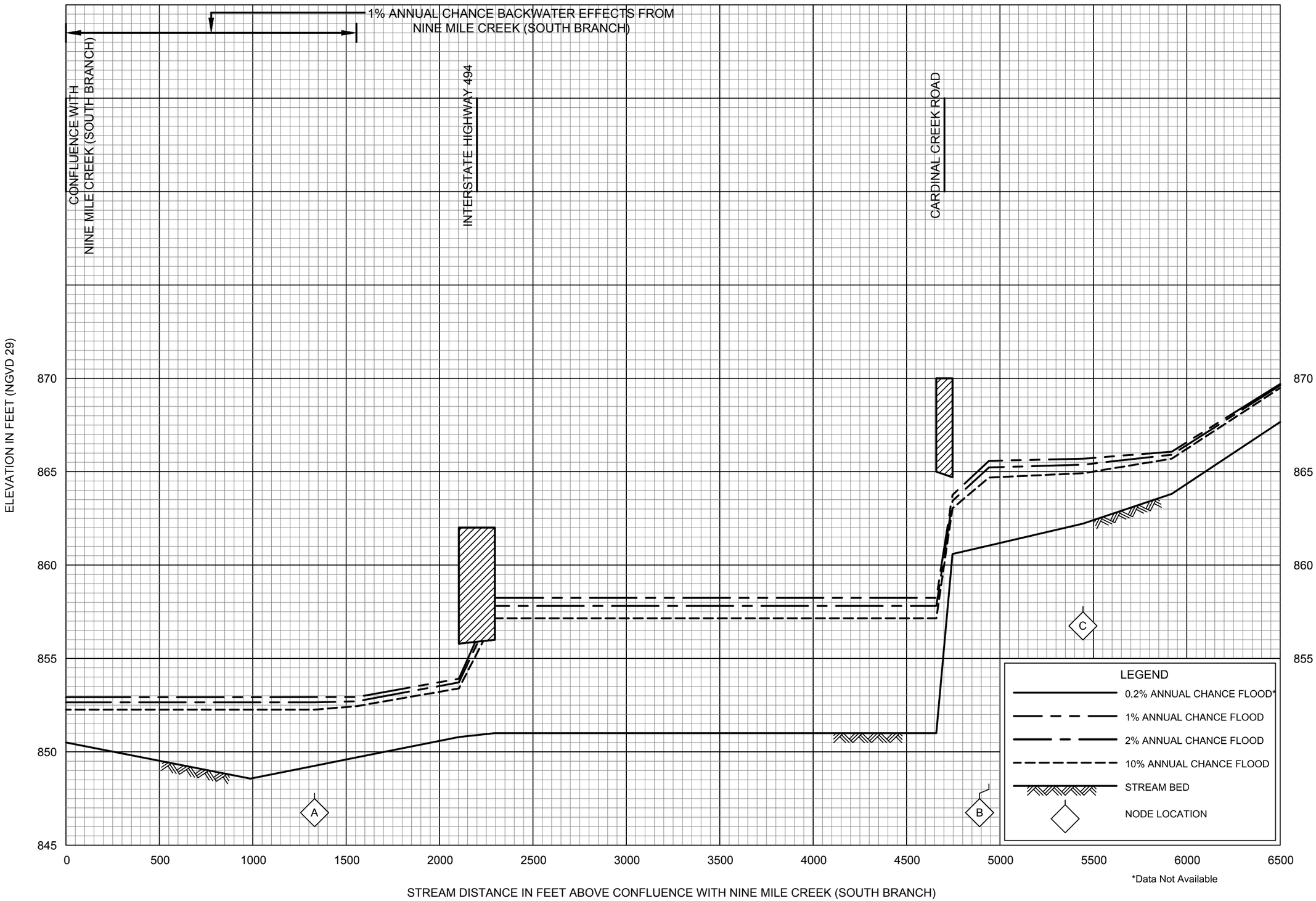

FLOOD PROFILES

NINE MILE CREEK (COUNTY DITCH 34)

FEDERAL EMERGENCY MANAGEMENT AGENCY

HENNEPIN COUNTY, MN

(ALL JURISDICTIONS)

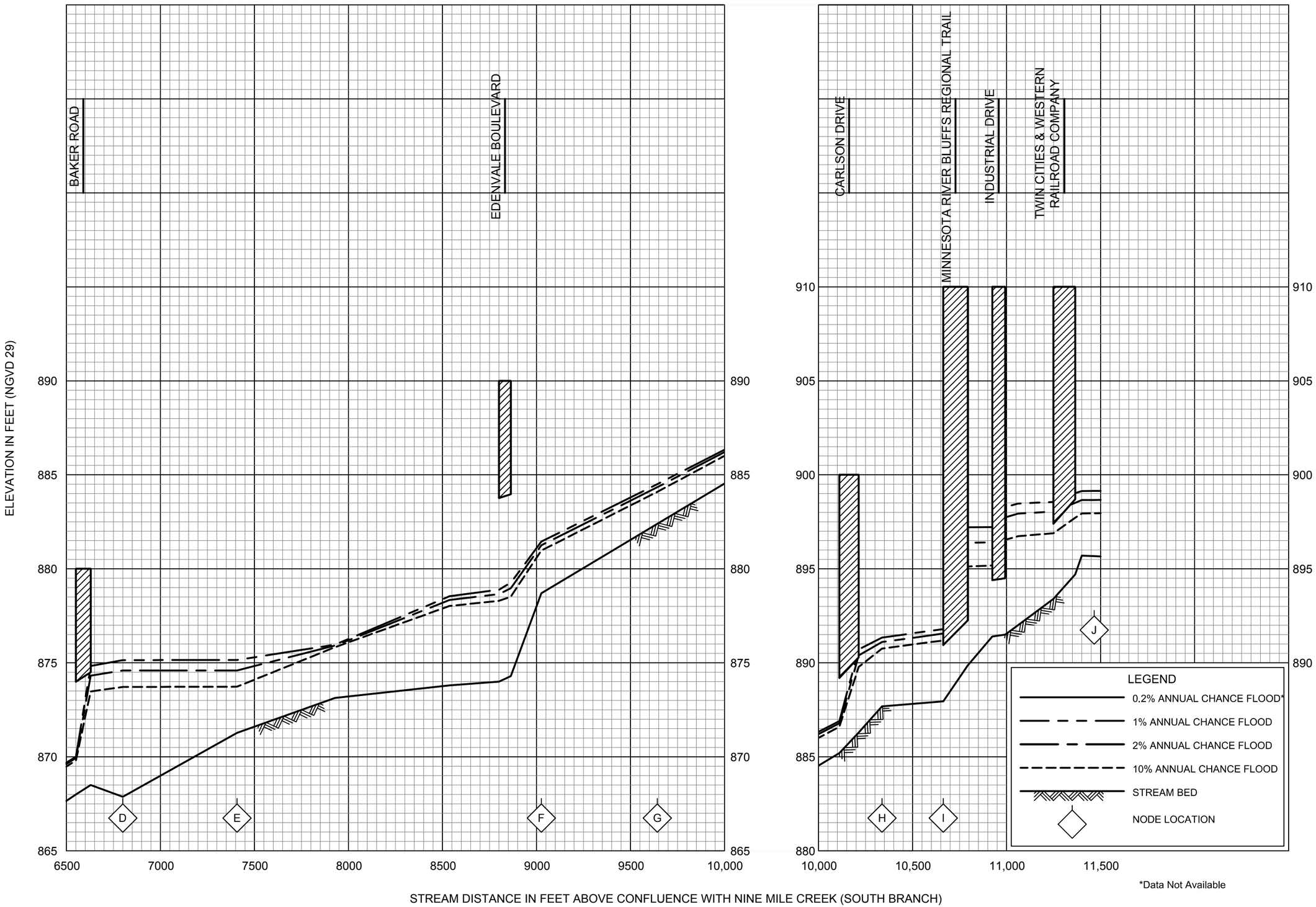

FLOOD PROFILES

NINE MILE CREEK (COUNTY DITCH 34)

FEDERAL EMERGENCY MANAGEMENT AGENCY

HENNEPIN COUNTY, MN

(ALL JURISDICTIONS)

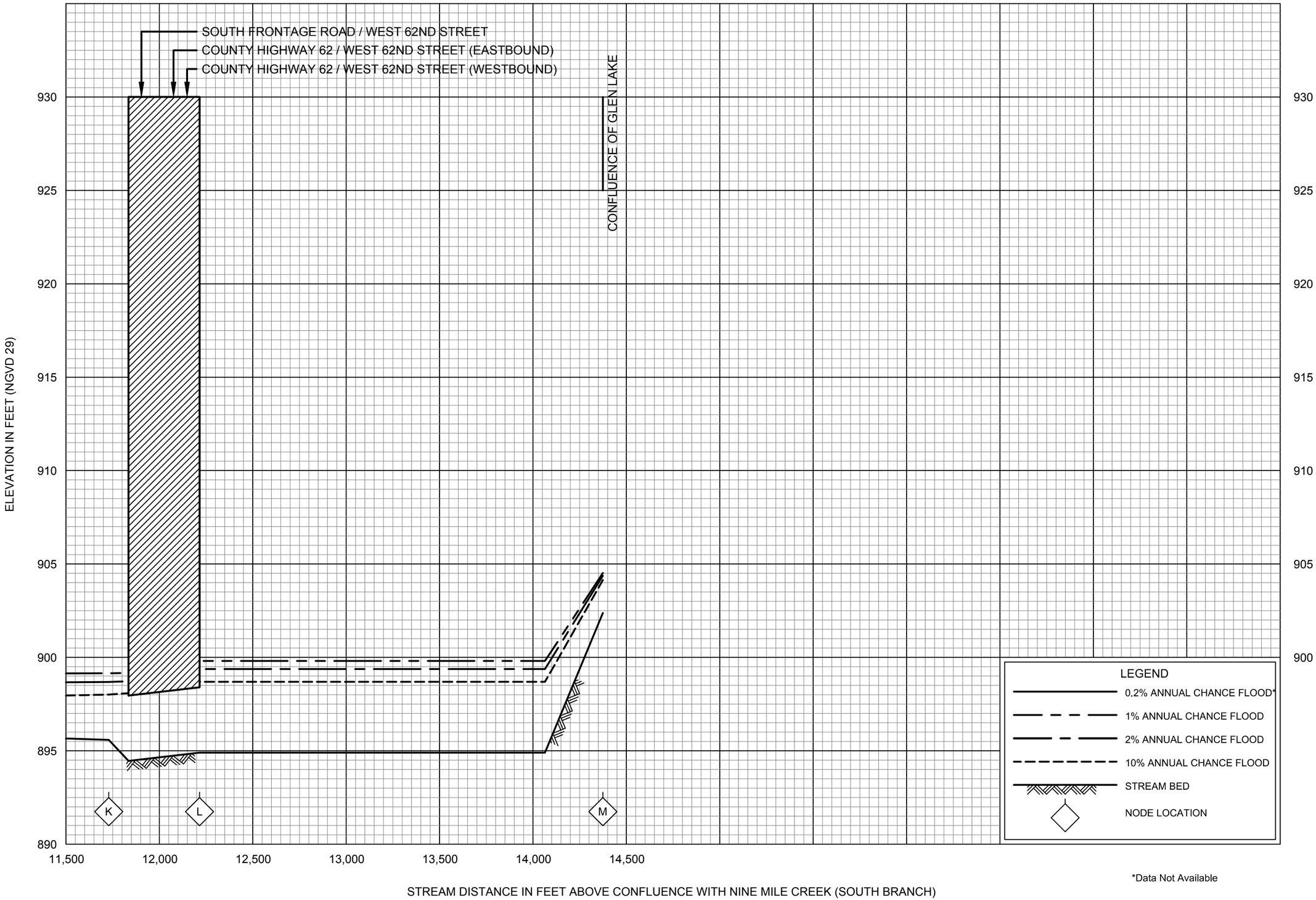

FLOOD PROFILES

NINE MILE CREEK (COUNTY DITCH 34)

FEDERAL EMERGENCY MANAGEMENT AGENCY

HENNEPIN COUNTY, MN

(ALL JURISDICTIONS)

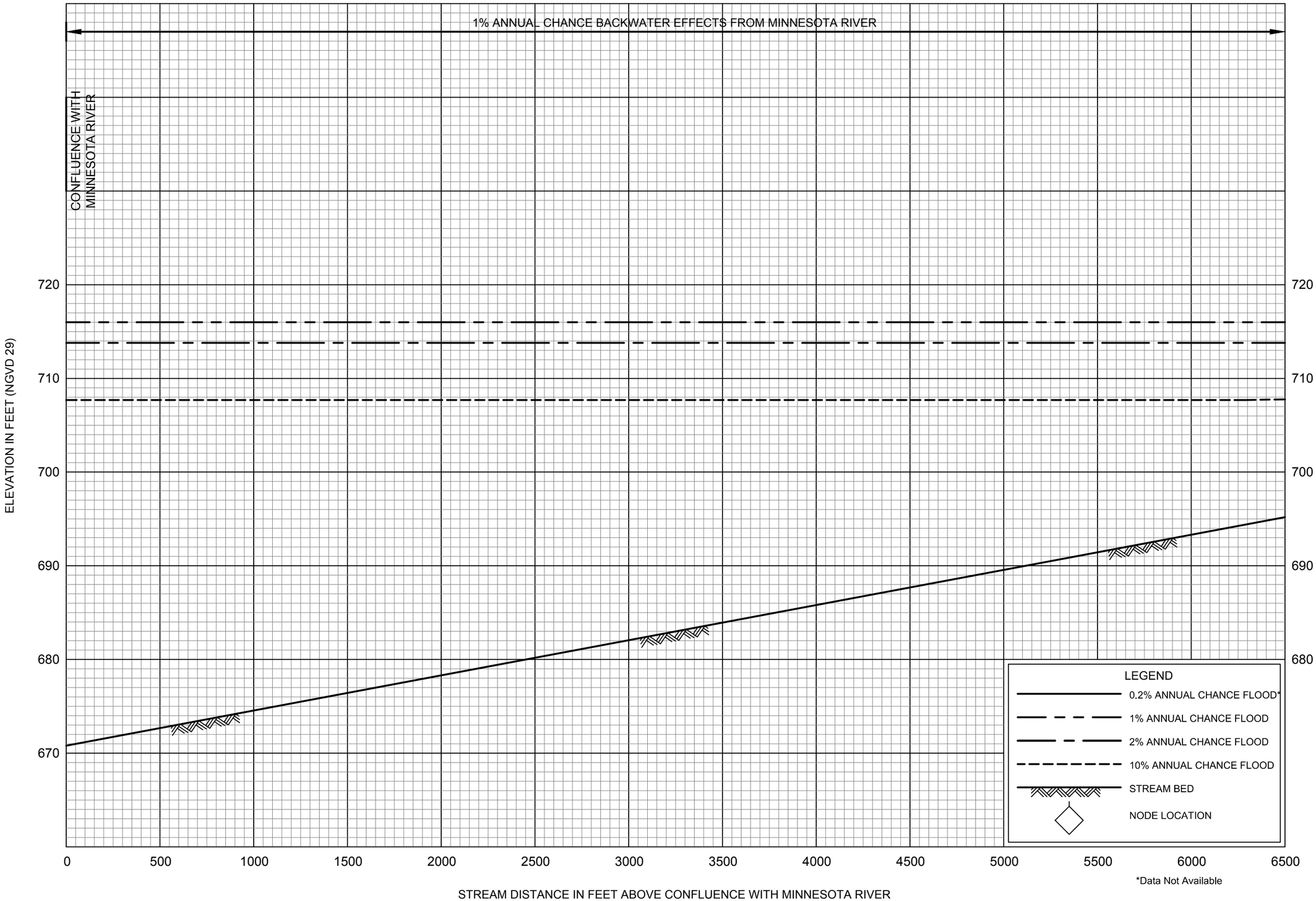

FLOOD PROFILES

NINE MILE CREEK (MAIN STEM)

FEDERAL EMERGENCY MANAGEMENT AGENCY

HENNEPIN COUNTY, MN

(ALL JURISDICTIONS)

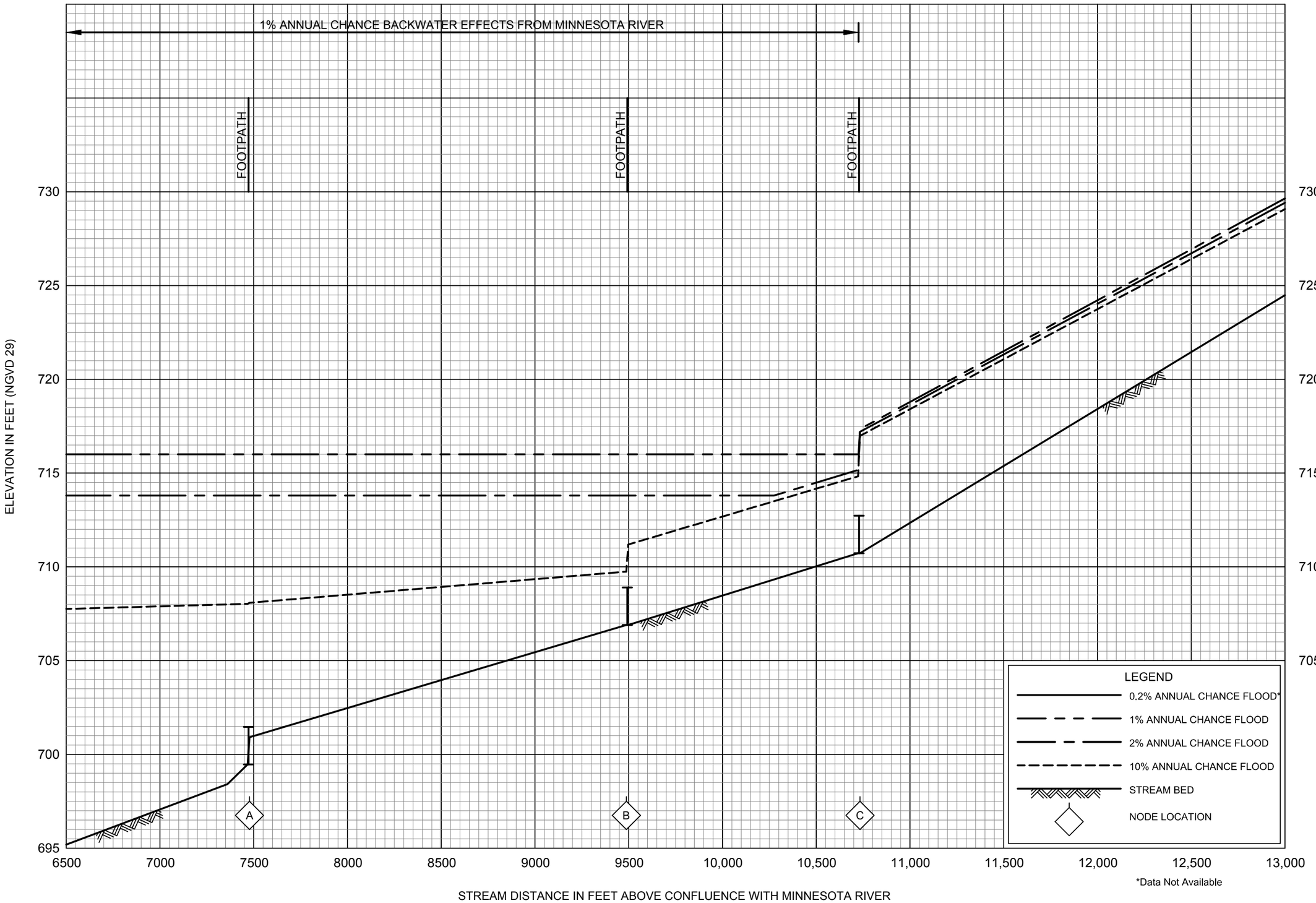

FLOOD PROFILES

NINE MILE CREEK (MAIN STEM)

FEDERAL EMERGENCY MANAGEMENT AGENCY

HENNEPIN COUNTY, MN

(ALL JURISDICTIONS)

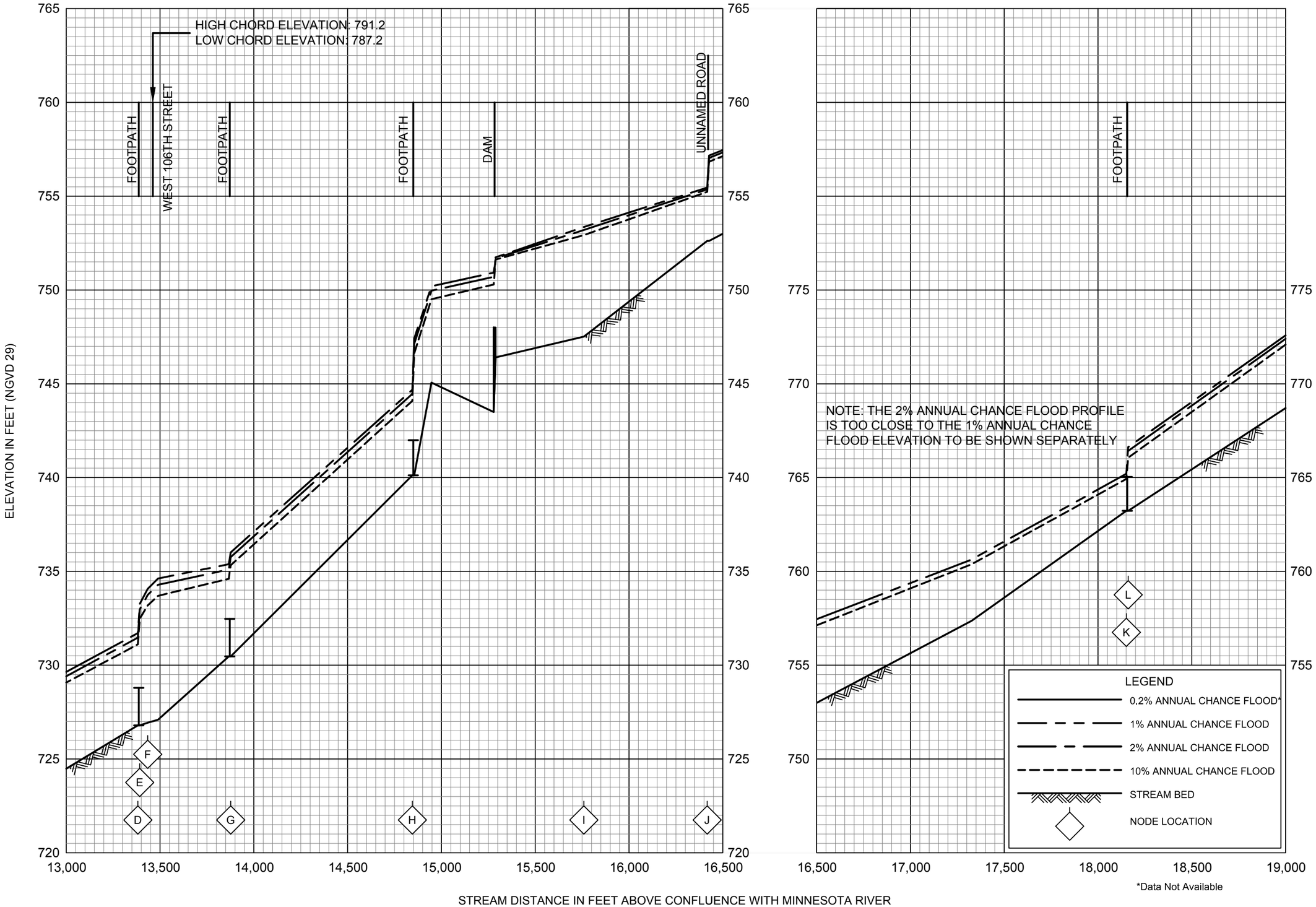

FLOOD PROFILES

NINE MILE CREEK (MAIN STEM)

FEDERAL EMERGENCY MANAGEMENT AGENCY

HENNEPIN COUNTY, MN

(ALL JURISDICTIONS)

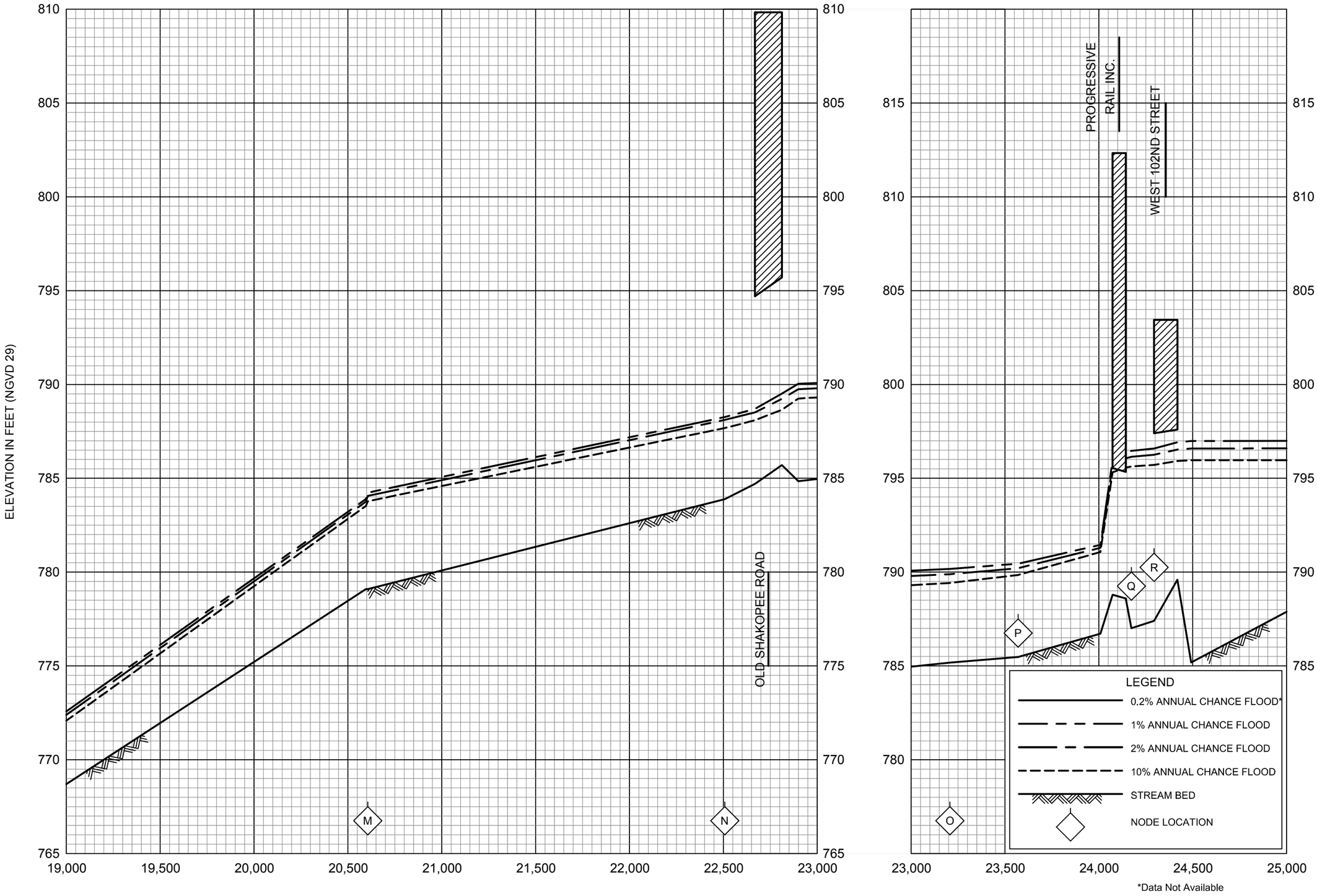

FLOOD PROFILES

NINE MILE CREEK (MAIN STEM)

FEDERAL EMERGENCY MANAGEMENT AGENCY

HENNEPIN COUNTY, MN

(ALL JURISDICTIONS)

64P(a)

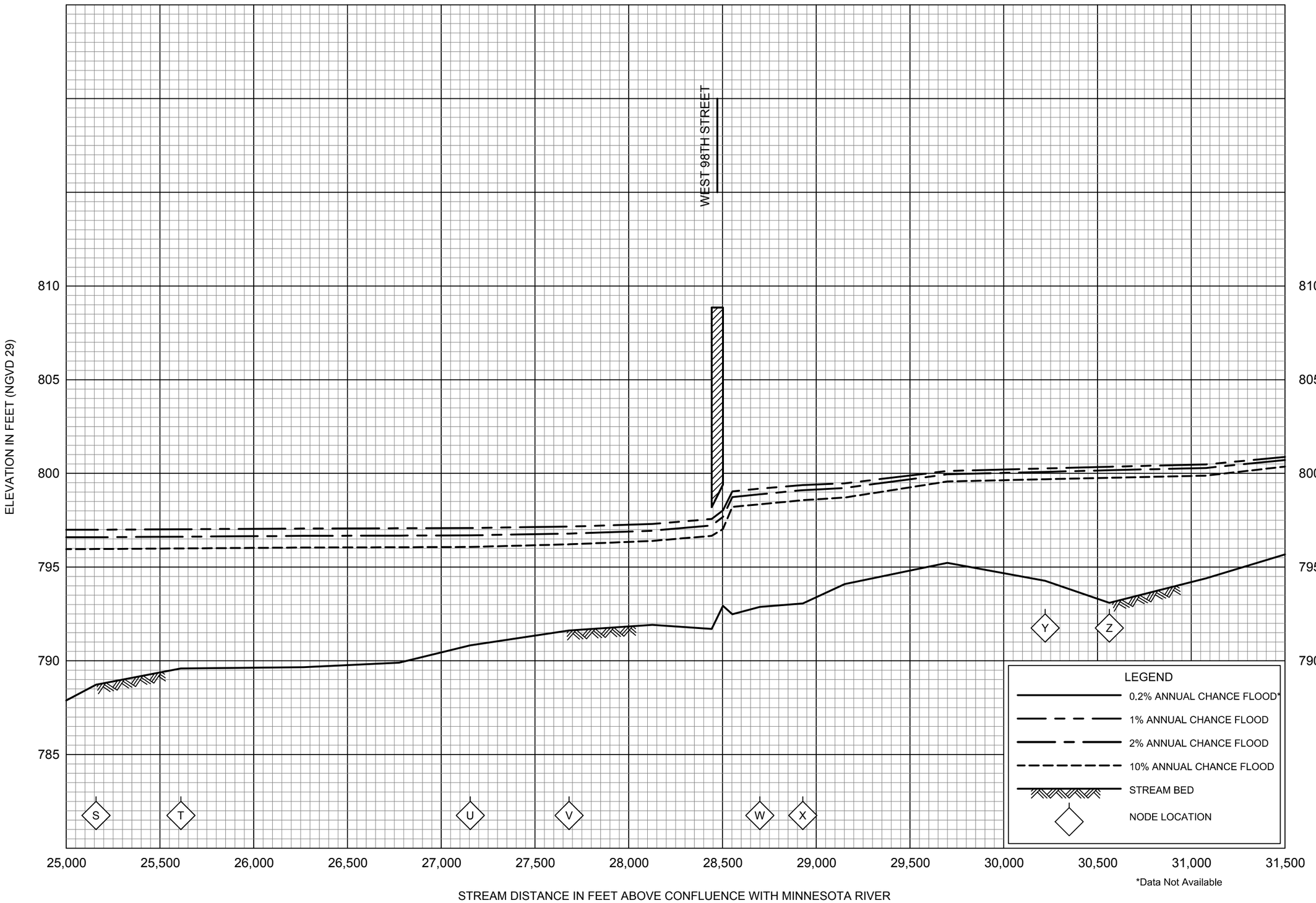

FLOOD PROFILES

NINE MILE CREEK (MAIN STEM)

FEDERAL EMERGENCY MANAGEMENT AGENCY

HENNEPIN COUNTY, MN

(ALL JURISDICTIONS)

64P(b)

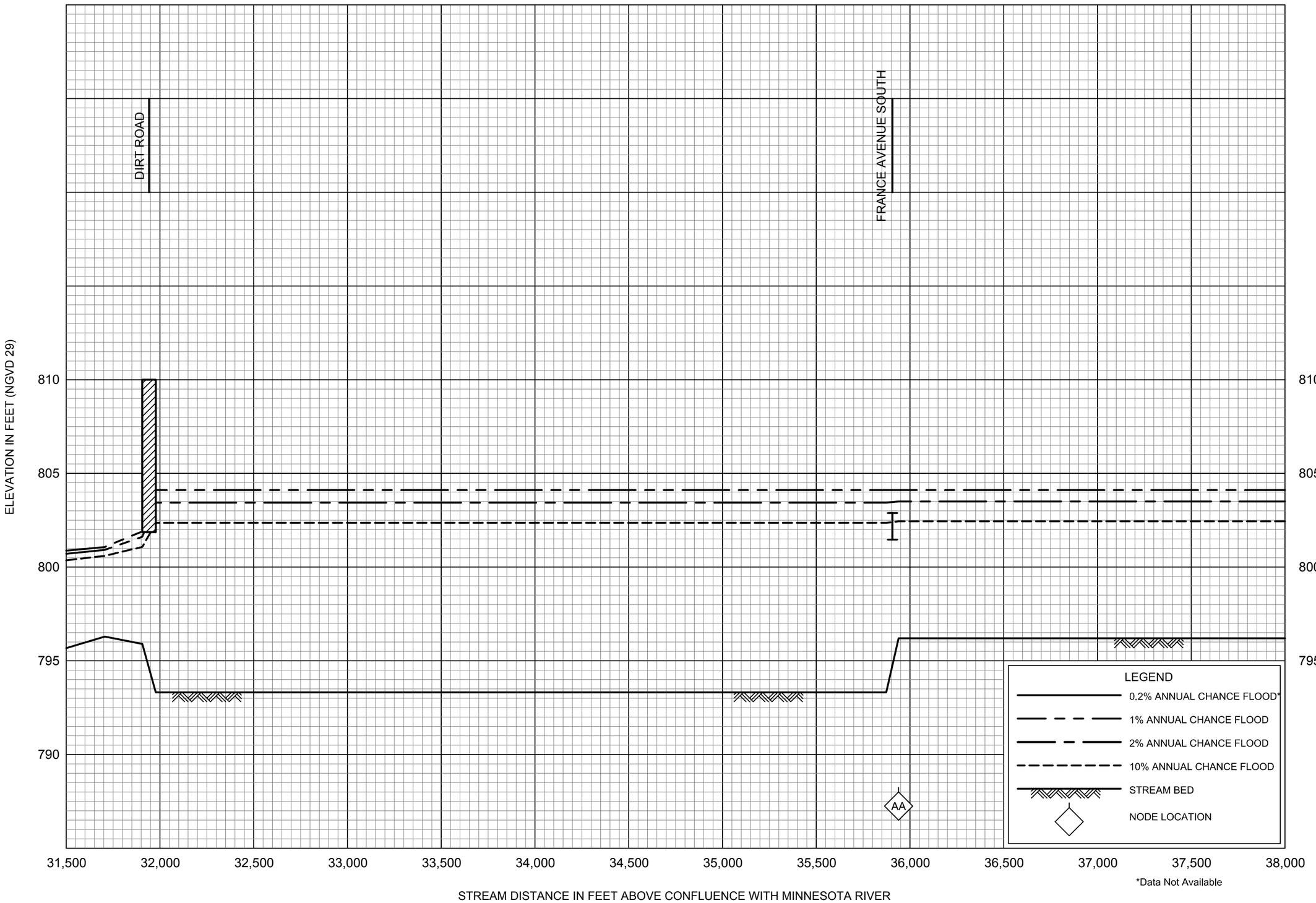

FLOOD PROFILES

NINE MILE CREEK (MAIN STEM)

FEDERAL EMERGENCY MANAGEMENT AGENCY

HENNEPIN COUNTY, MN

(ALL JURISDICTIONS)

64P(c)

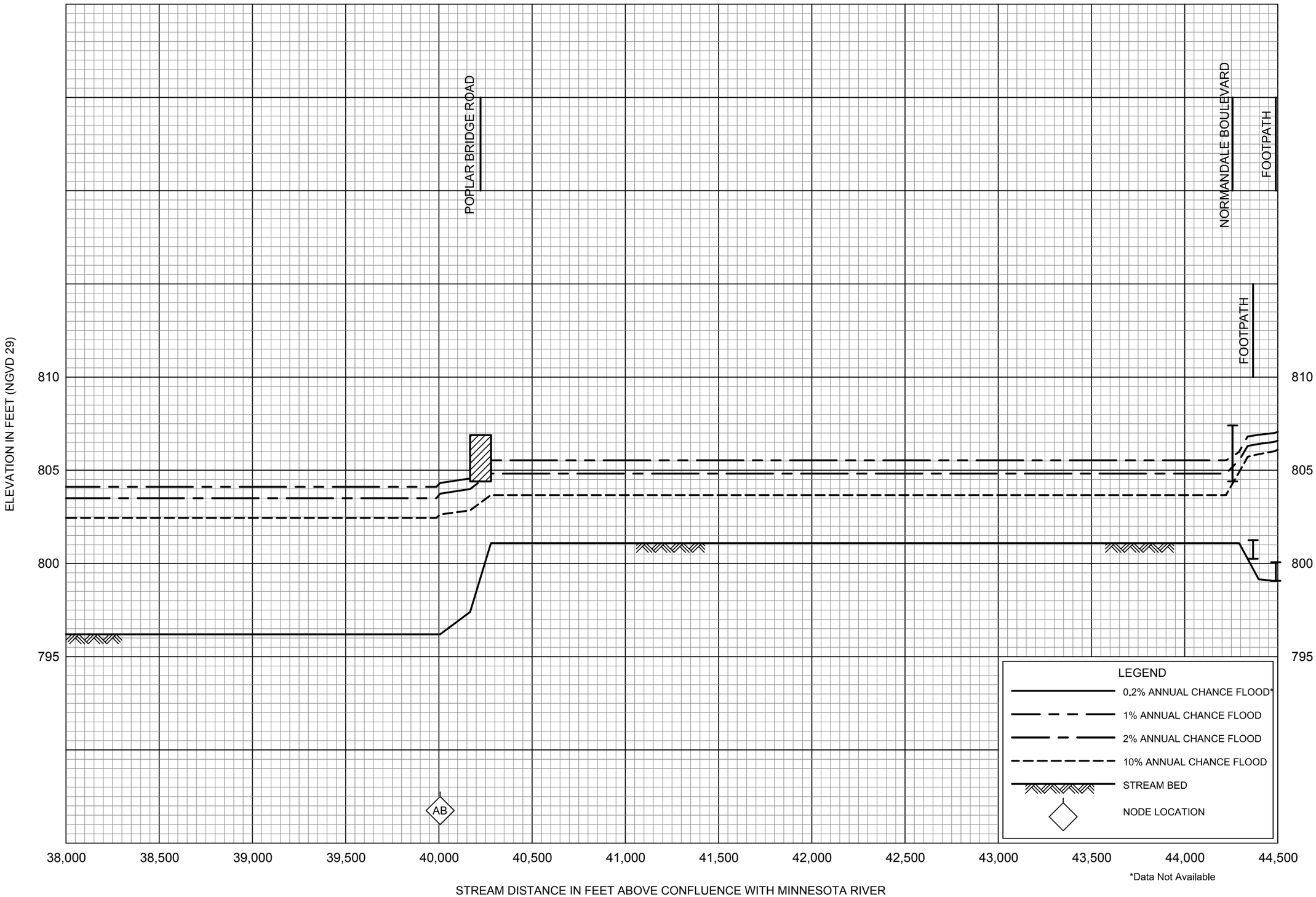

FLOOD PROFILES

NINE MILE CREEK (MAIN STEM)

FEDERAL EMERGENCY MANAGEMENT AGENCY

HENNEPIN COUNTY, MN

(ALL JURISDICTIONS)

64P(d)

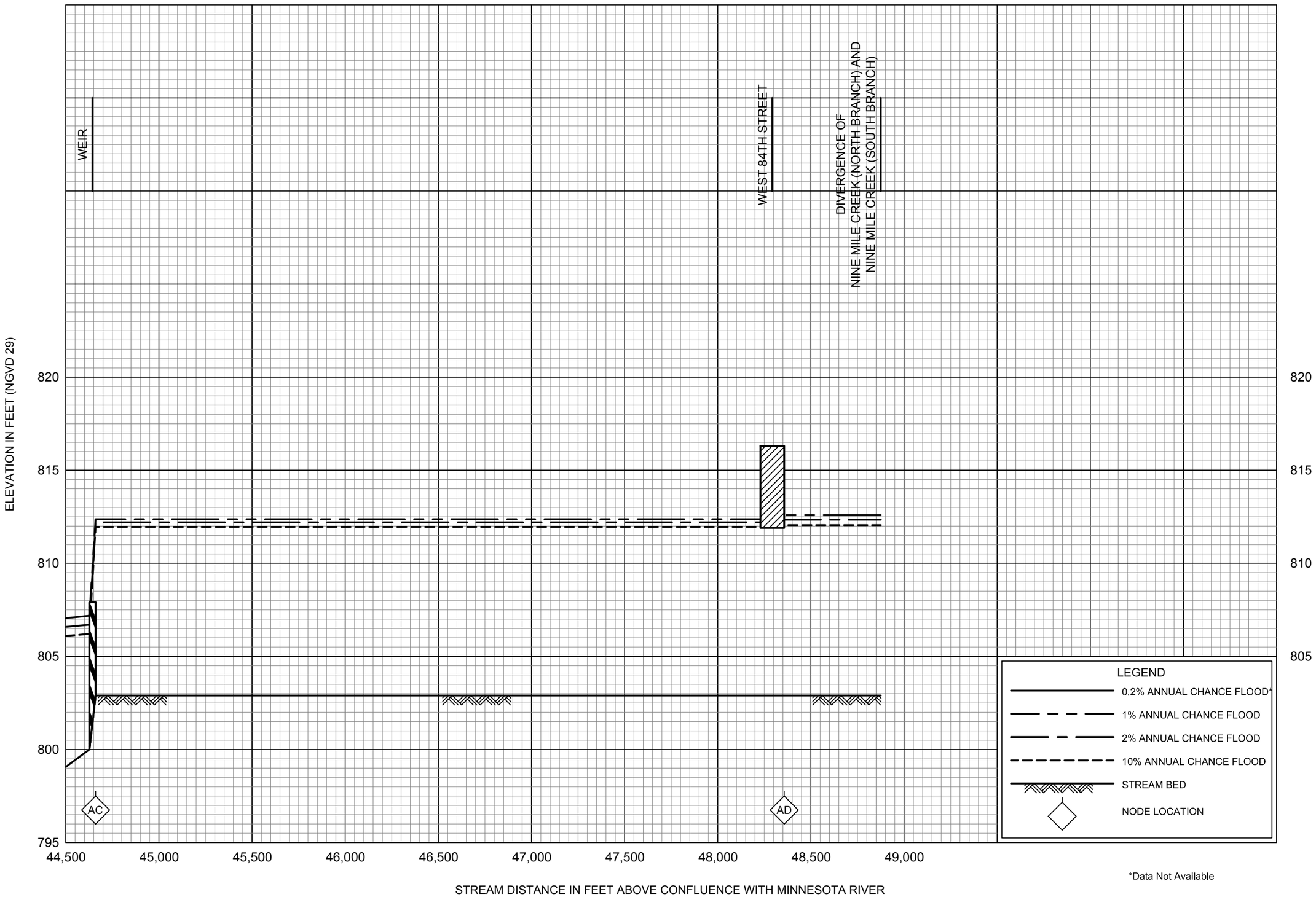

FLOOD PROFILES

NINE MILE CREEK (MAIN STEM)

FEDERAL EMERGENCY MANAGEMENT AGENCY

HENNEPIN COUNTY, MN

(ALL JURISDICTIONS)

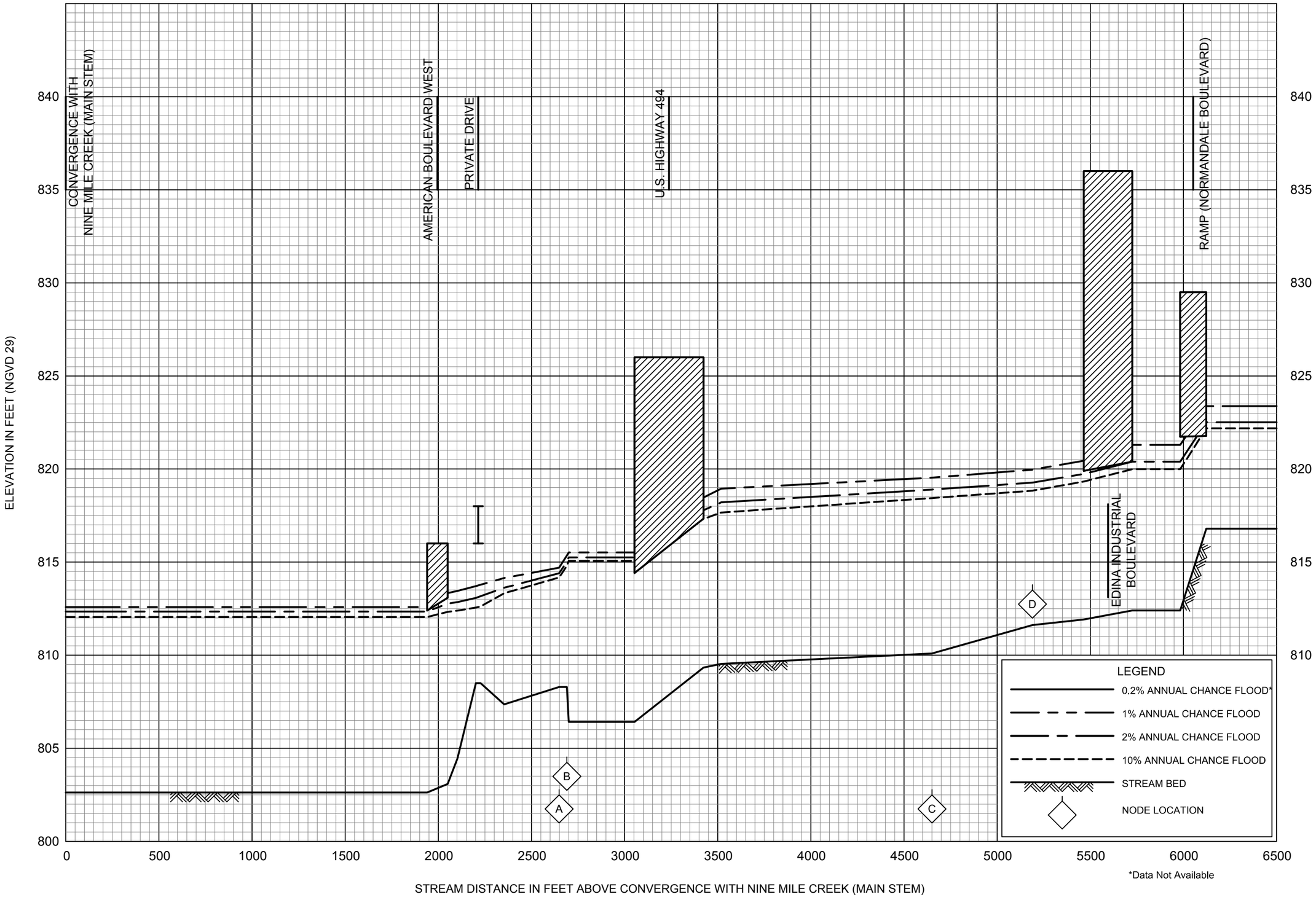

FLOOD PROFILES

NINE MILE CREEK (NORTH BRANCH)

FEDERAL EMERGENCY MANAGEMENT AGENCY

HENNEPIN COUNTY, MN

(ALL JURISDICTIONS)

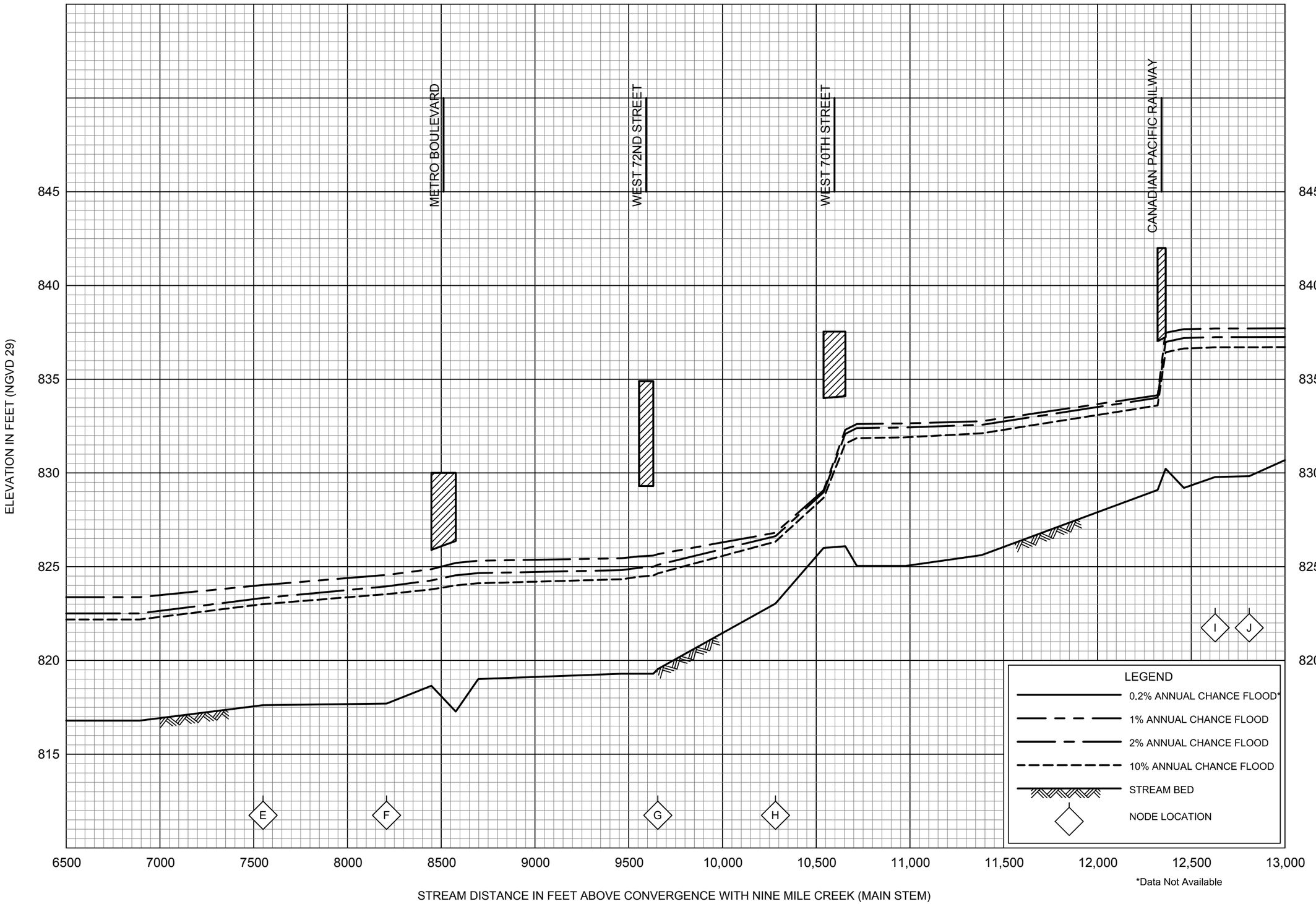

FLOOD PROFILES

NINE MILE CREEK (NORTH BRANCH)

FEDERAL EMERGENCY MANAGEMENT AGENCY

HENNEPIN COUNTY, MN

(ALL JURISDICTIONS)

64P(g)

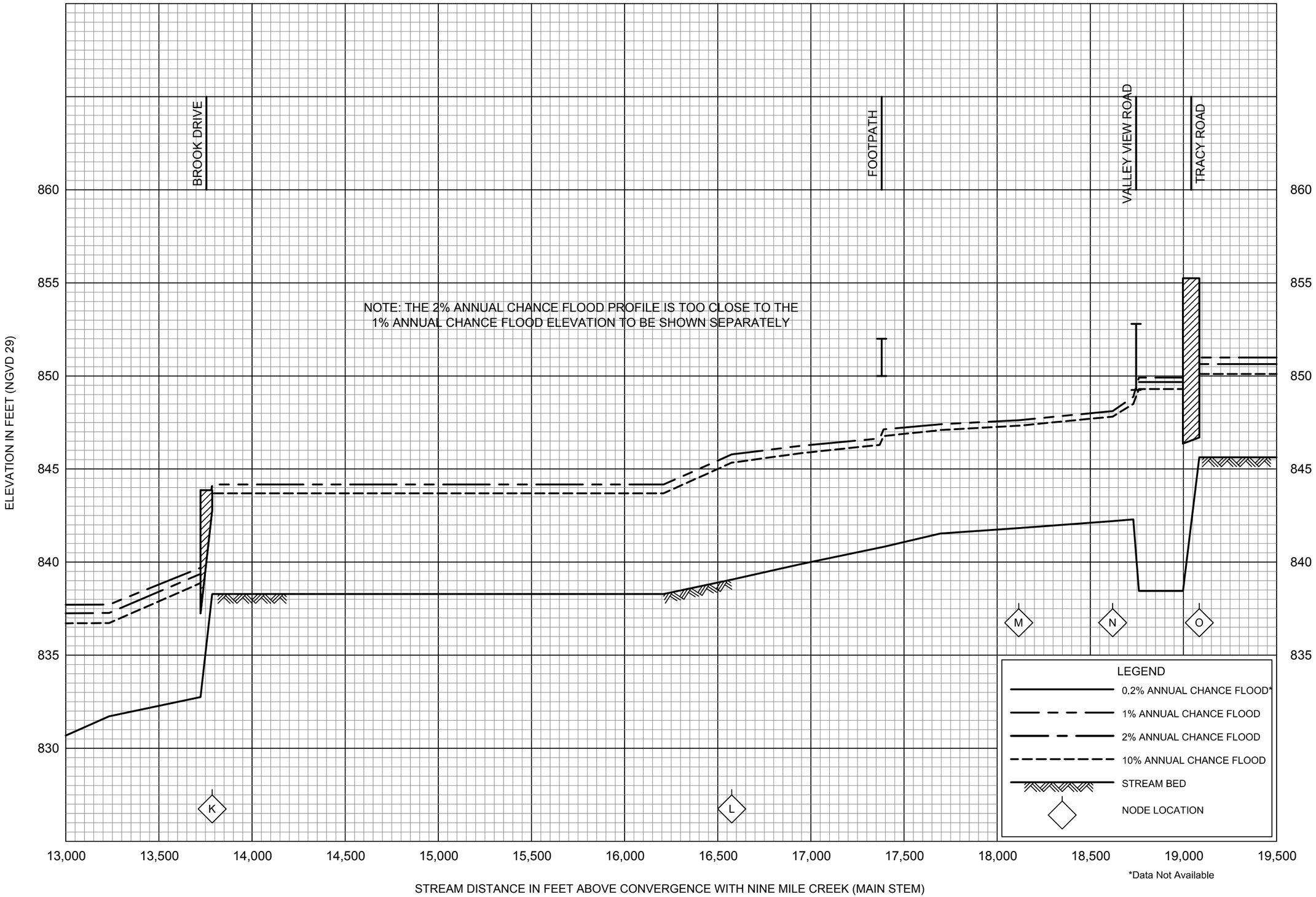

FLOOD PROFILES

NINE MILE CREEK (NORTH BRANCH)

FEDERAL EMERGENCY MANAGEMENT AGENCY

HENNEPIN COUNTY, MN

(ALL JURISDICTIONS)

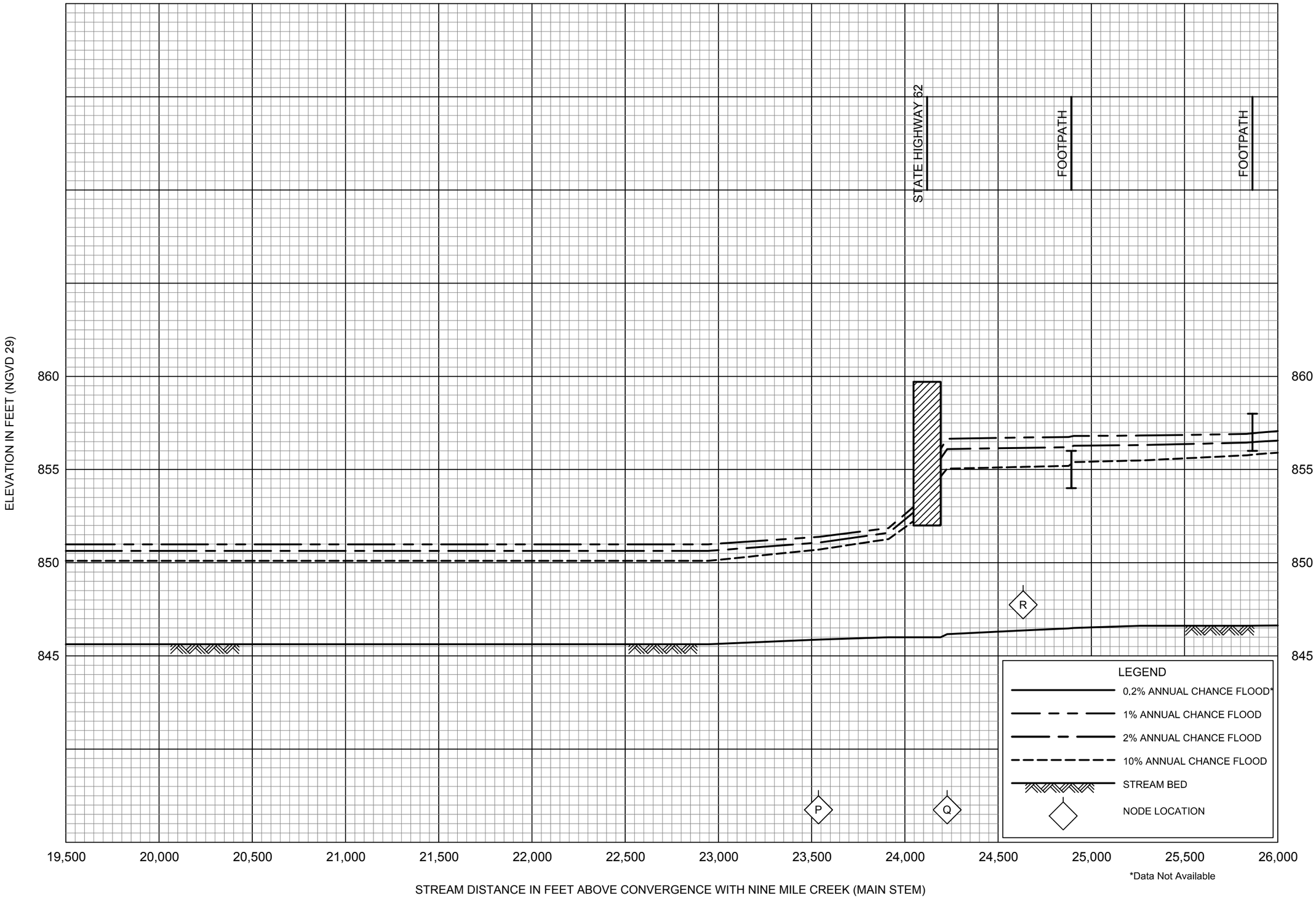

FLOOD PROFILES

NINE MILE CREEK (NORTH BRANCH)

FEDERAL EMERGENCY MANAGEMENT AGENCY

HENNEPIN COUNTY, MN

(ALL JURISDICTIONS)

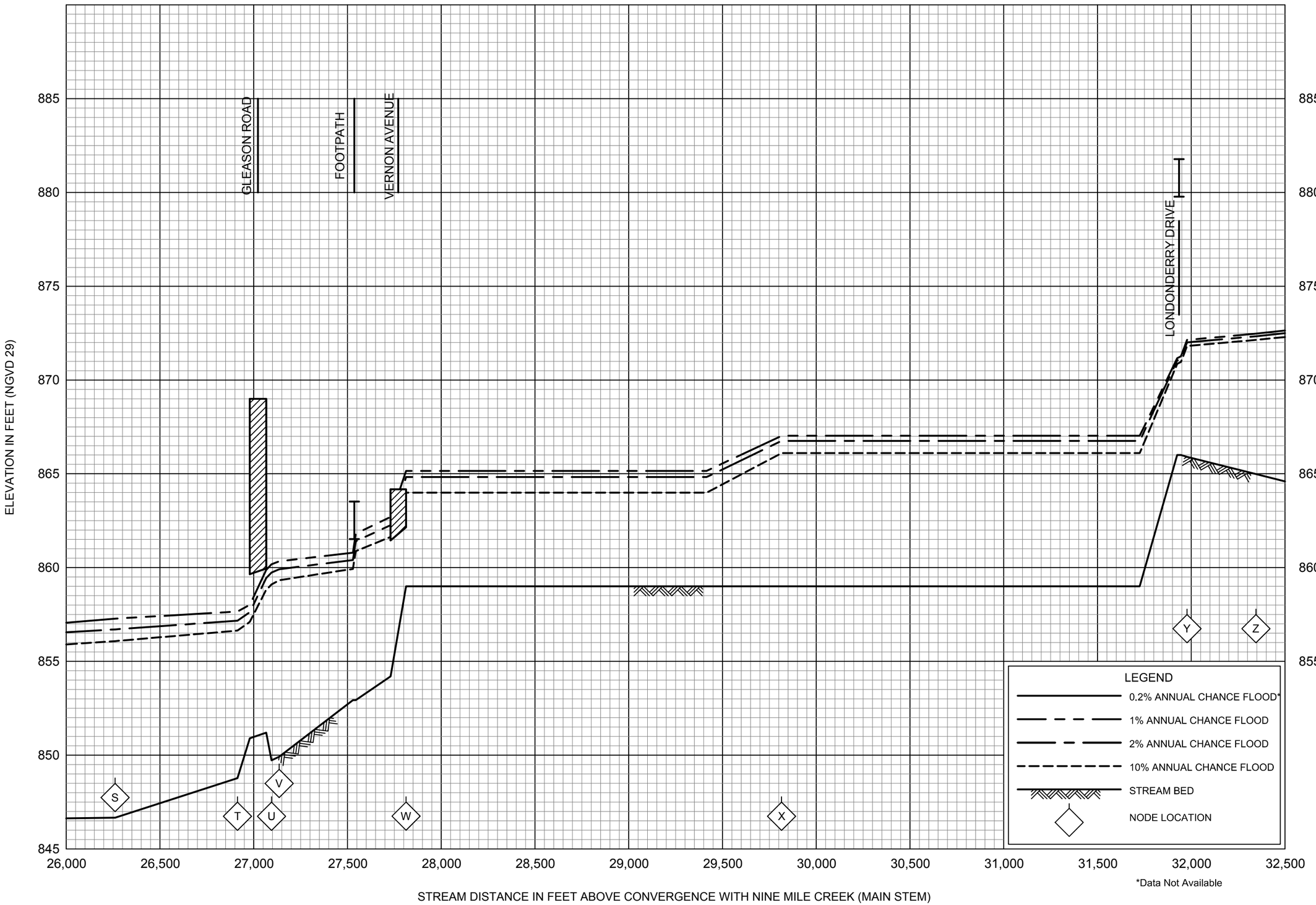

FLOOD PROFILES

NINE MILE CREEK (NORTH BRANCH)

FEDERAL EMERGENCY MANAGEMENT AGENCY

HENNEPIN COUNTY, MN

(ALL JURISDICTIONS)

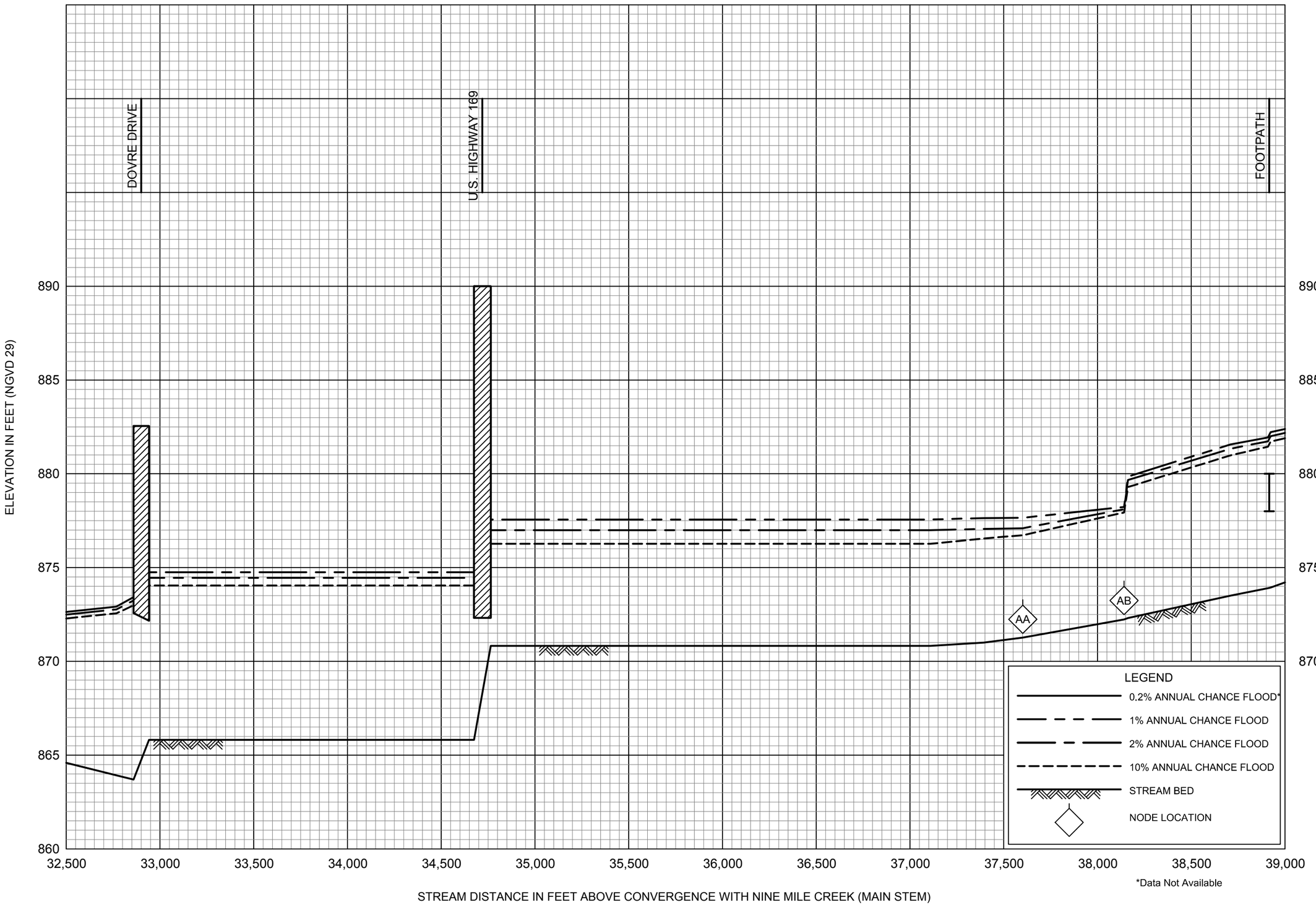

FLOOD PROFILES

NINE MILE CREEK (NORTH BRANCH)

FEDERAL EMERGENCY MANAGEMENT AGENCY

HENNEPIN COUNTY, MN

(ALL JURISDICTIONS)

64P(k)

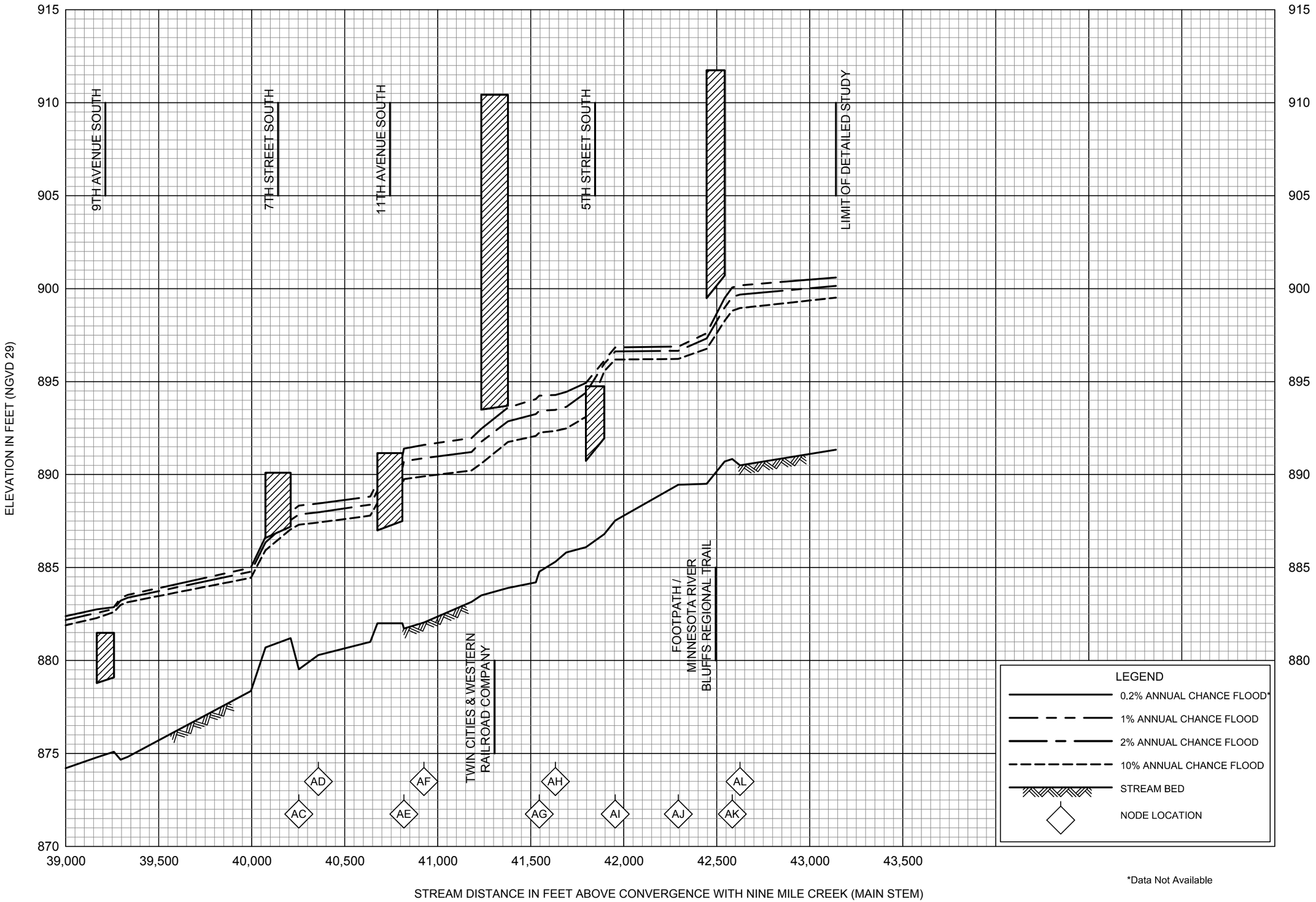

*Data Not Available

FLOOD PROFILES

NINE MILE CREEK (NORTH BRANCH)

FEDERAL EMERGENCY MANAGEMENT AGENCY

HENNEPIN COUNTY, MN

(ALL JURISDICTIONS)

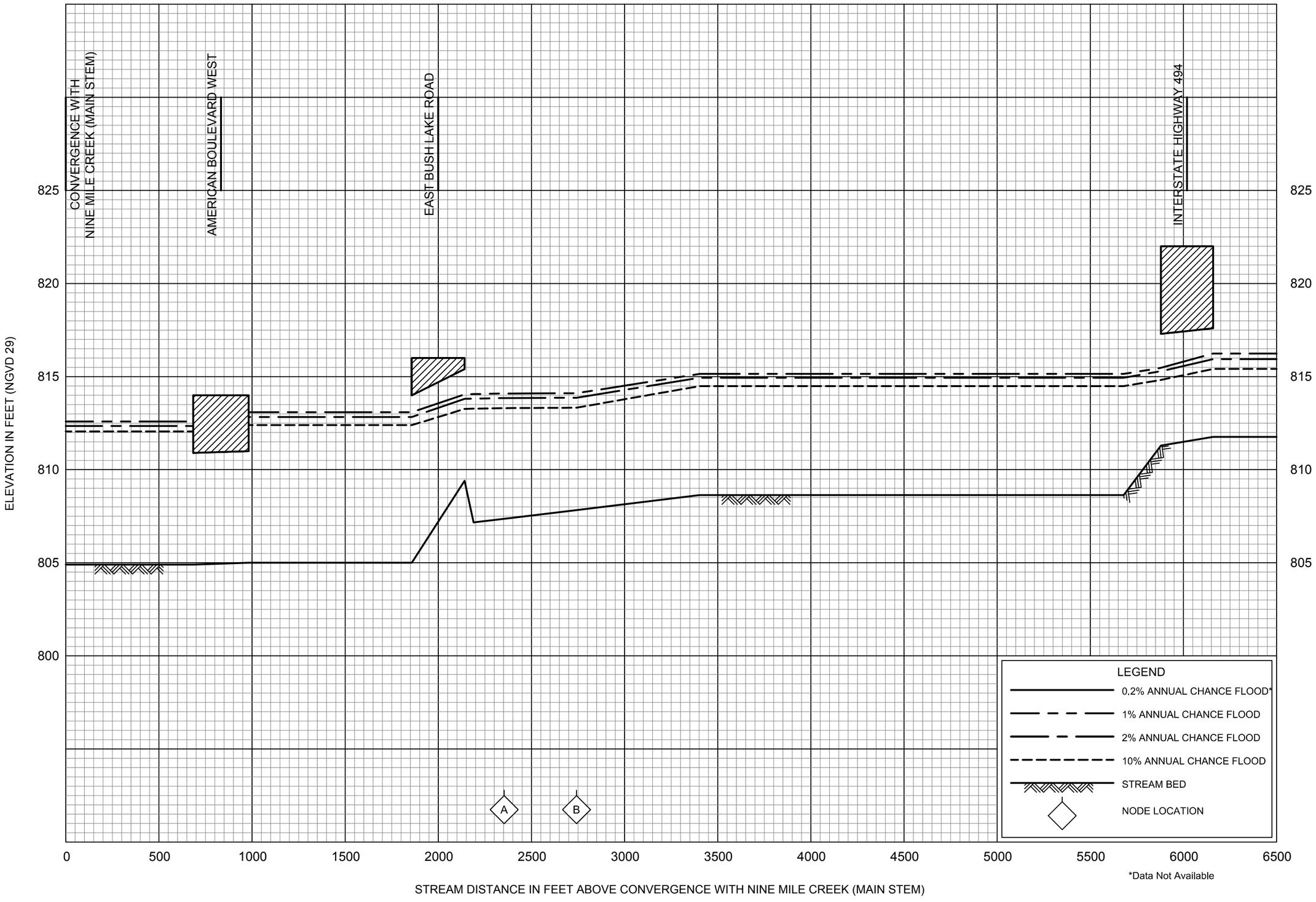

FLOOD PROFILES

NINE MILE CREEK (SOUTH BRANCH)

FEDERAL EMERGENCY MANAGEMENT AGENCY

HENNEPIN COUNTY, MN

(ALL JURISDICTIONS)

64P(m)

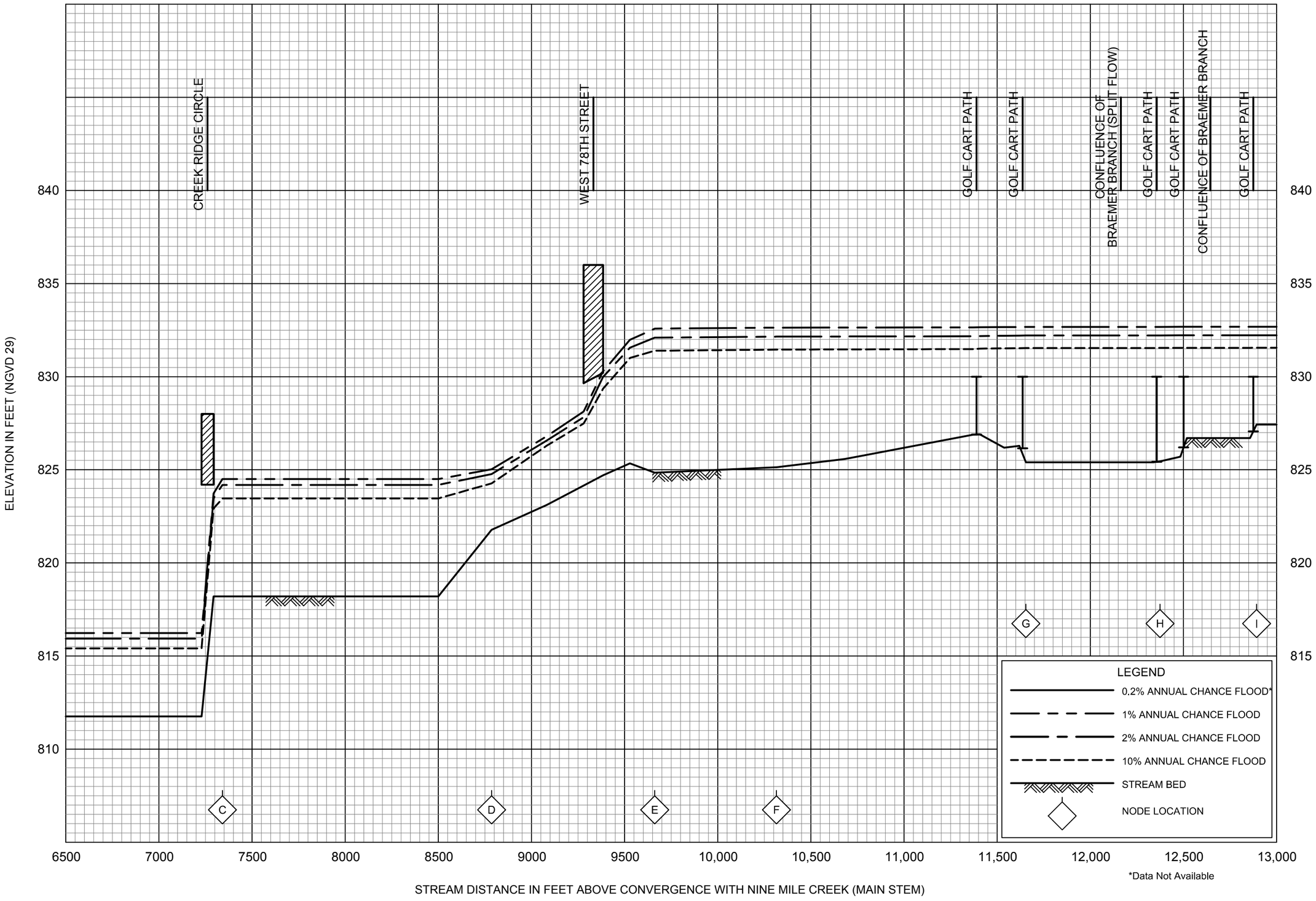

FLOOD PROFILES

NINE MILE CREEK (SOUTH BRANCH)

FEDERAL EMERGENCY MANAGEMENT AGENCY

HENNEPIN COUNTY, MN

(ALL JURISDICTIONS)

64P(n)

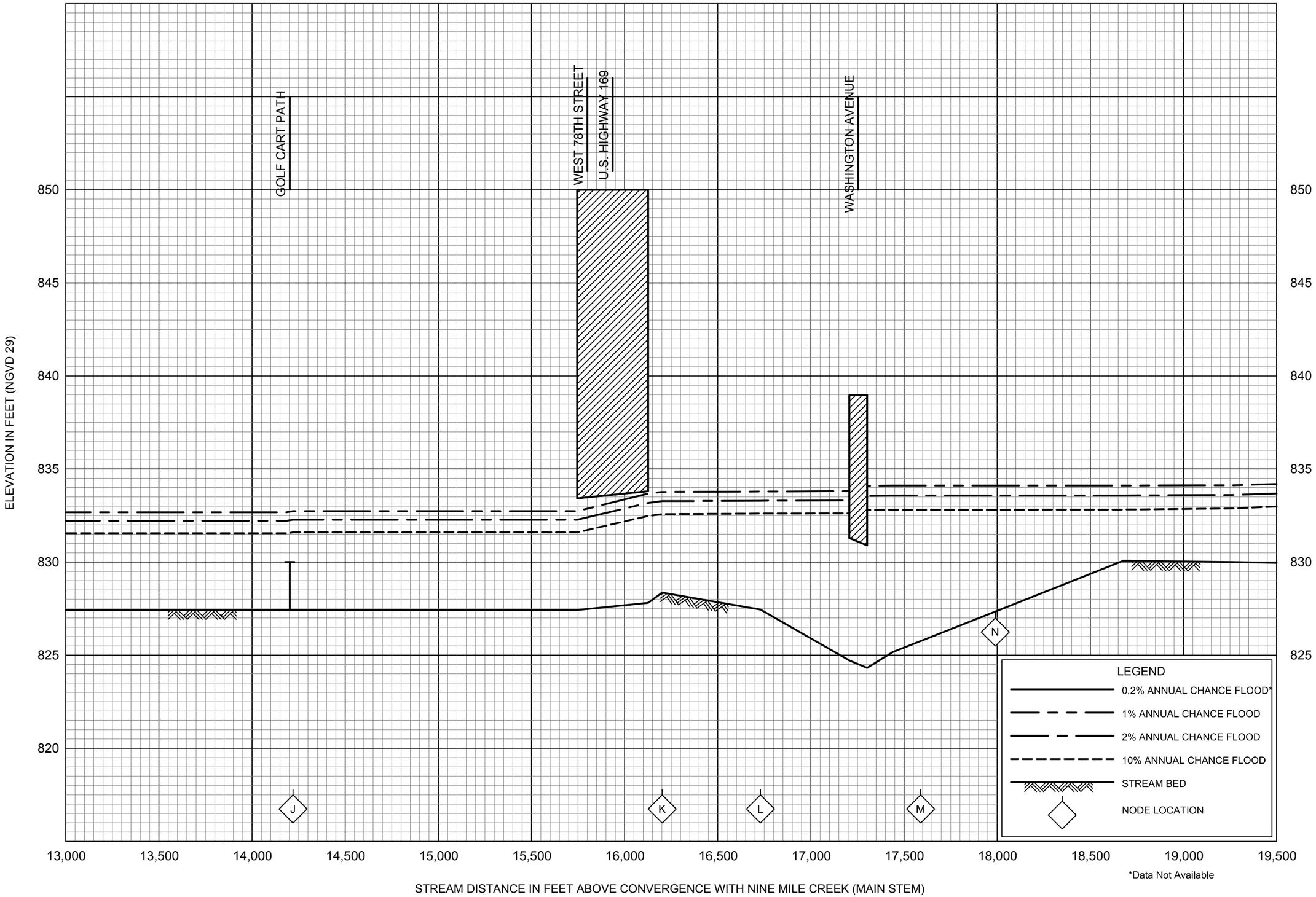

FLOOD PROFILES

NINE MILE CREEK (SOUTH BRANCH)

FEDERAL EMERGENCY MANAGEMENT AGENCY

HENNEPIN COUNTY, MN

(ALL JURISDICTIONS)

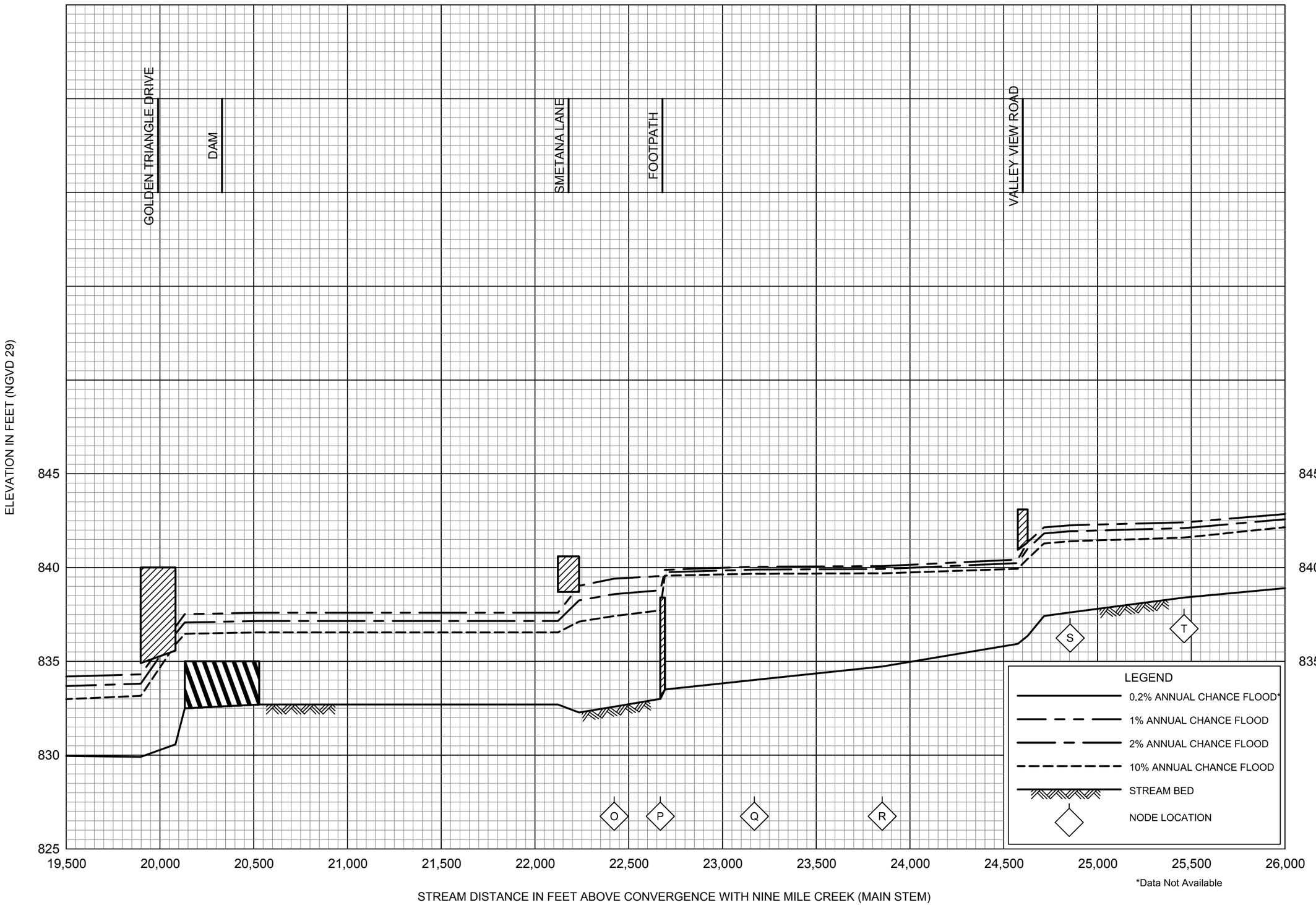

FLOOD PROFILES

NINE MILE CREEK (SOUTH BRANCH)

FEDERAL EMERGENCY MANAGEMENT AGENCY

HENNEPIN COUNTY, MN

(ALL JURISDICTIONS)

64P(p)

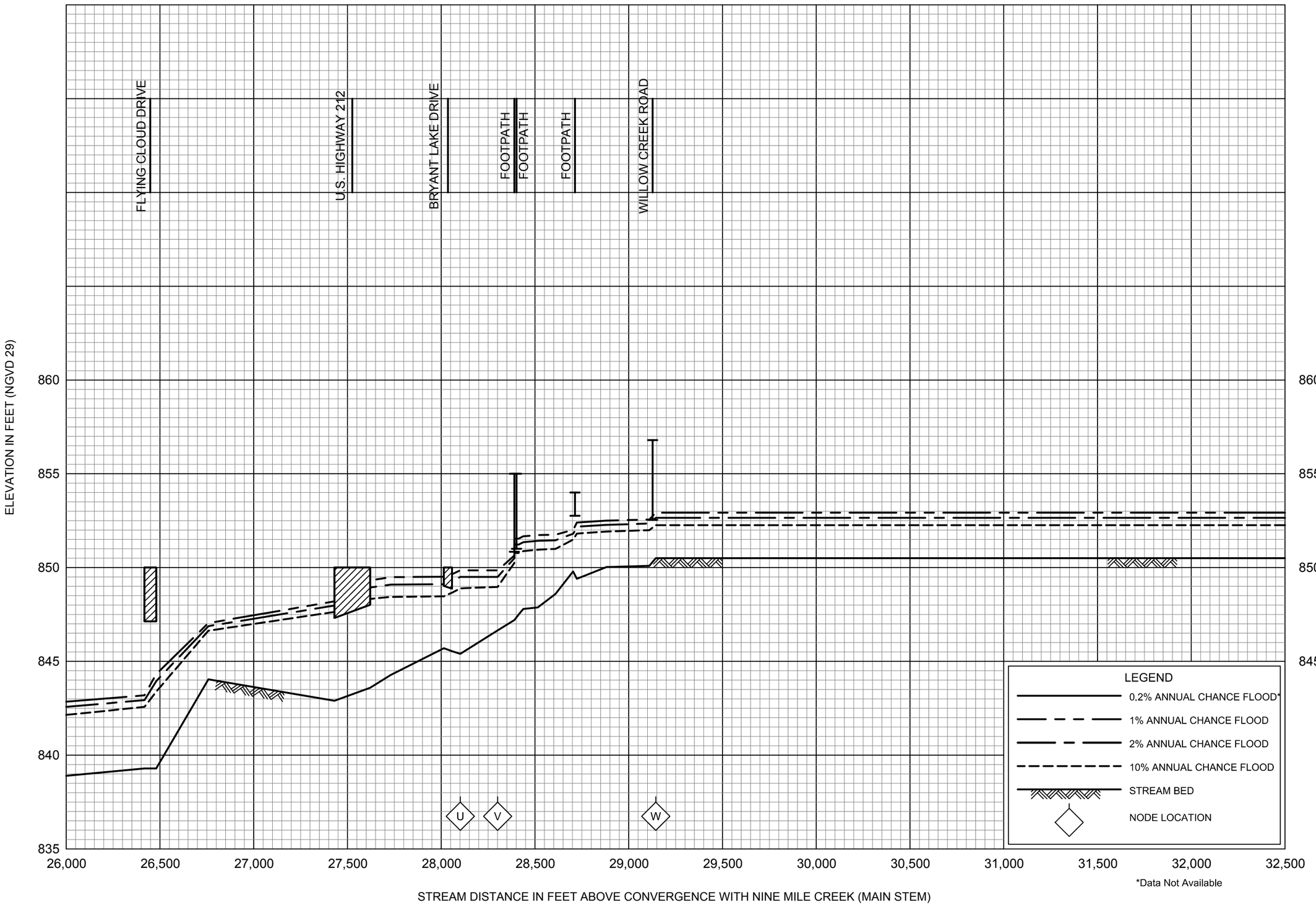

FLOOD PROFILES

NINE MILE CREEK (SOUTH BRANCH)

FEDERAL EMERGENCY MANAGEMENT AGENCY

HENNEPIN COUNTY, MN

(ALL JURISDICTIONS)

64P(q)

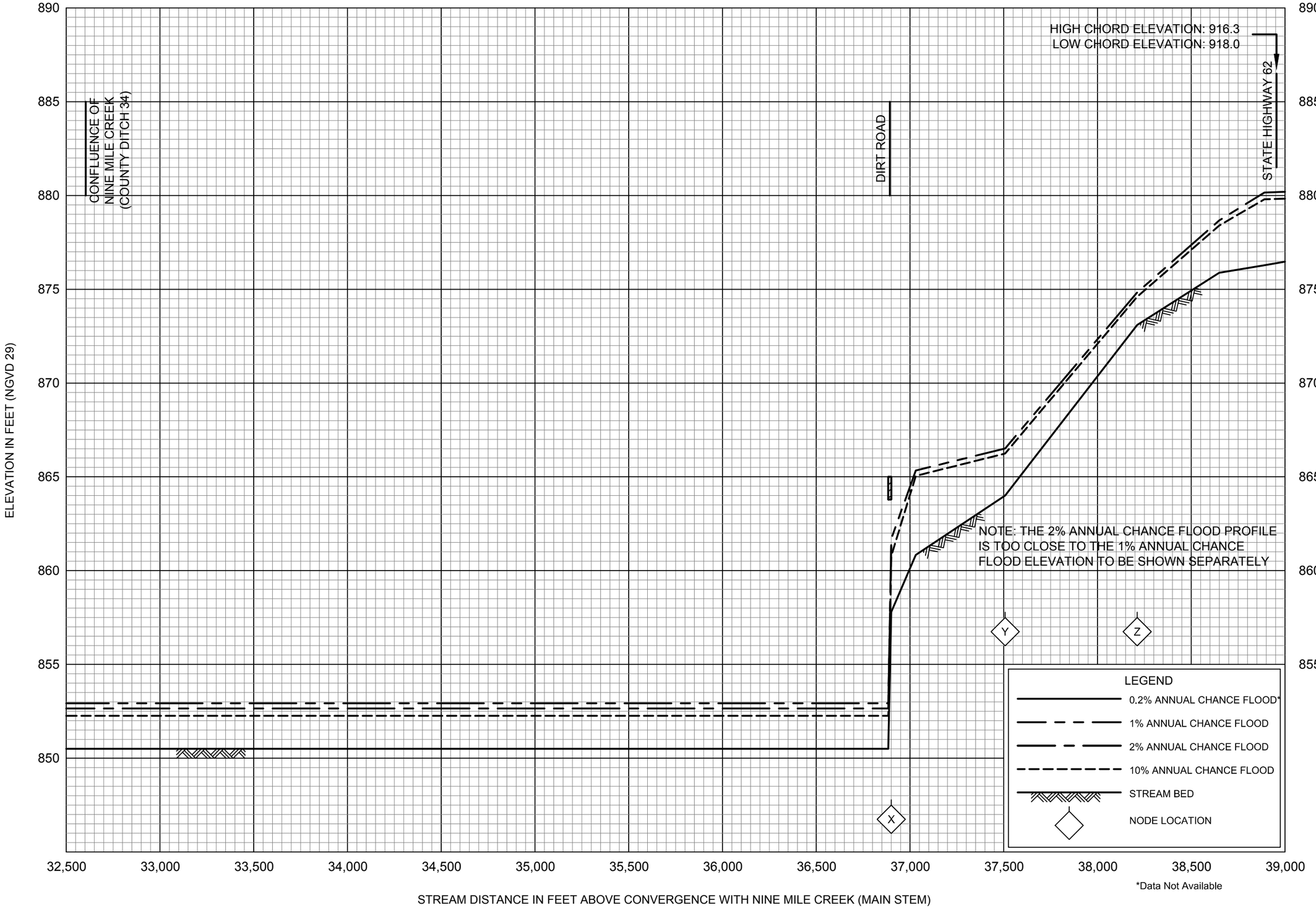

FLOOD PROFILES

NINE MILE CREEK (SOUTH BRANCH)

FEDERAL EMERGENCY MANAGEMENT AGENCY

HENNEPIN COUNTY, MN

(ALL JURISDICTIONS)

64P(r)

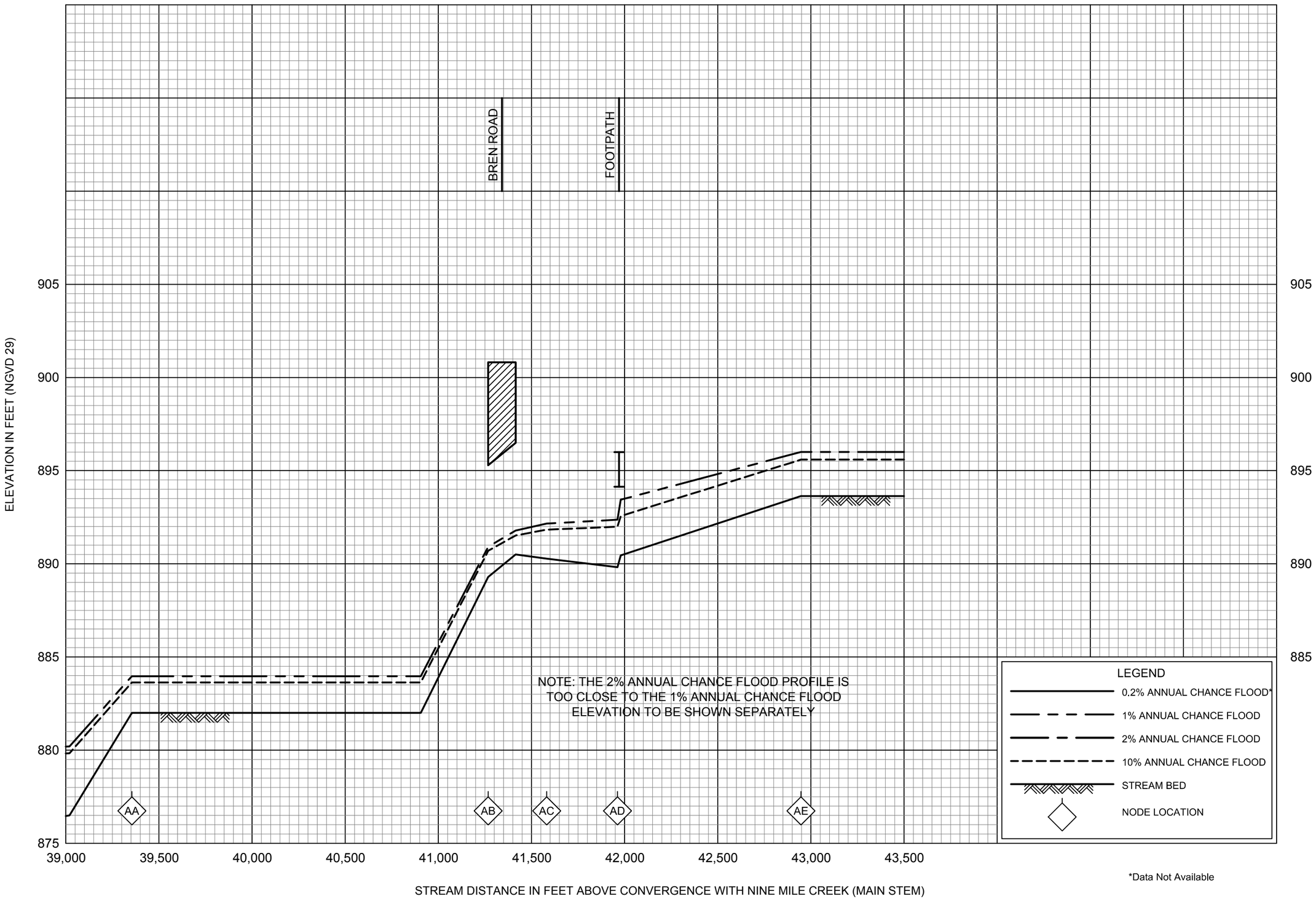

FLOOD PROFILES

NINE MILE CREEK (SOUTH BRANCH)

FEDERAL EMERGENCY MANAGEMENT AGENCY

HENNEPIN COUNTY, MN

(ALL JURISDICTIONS)

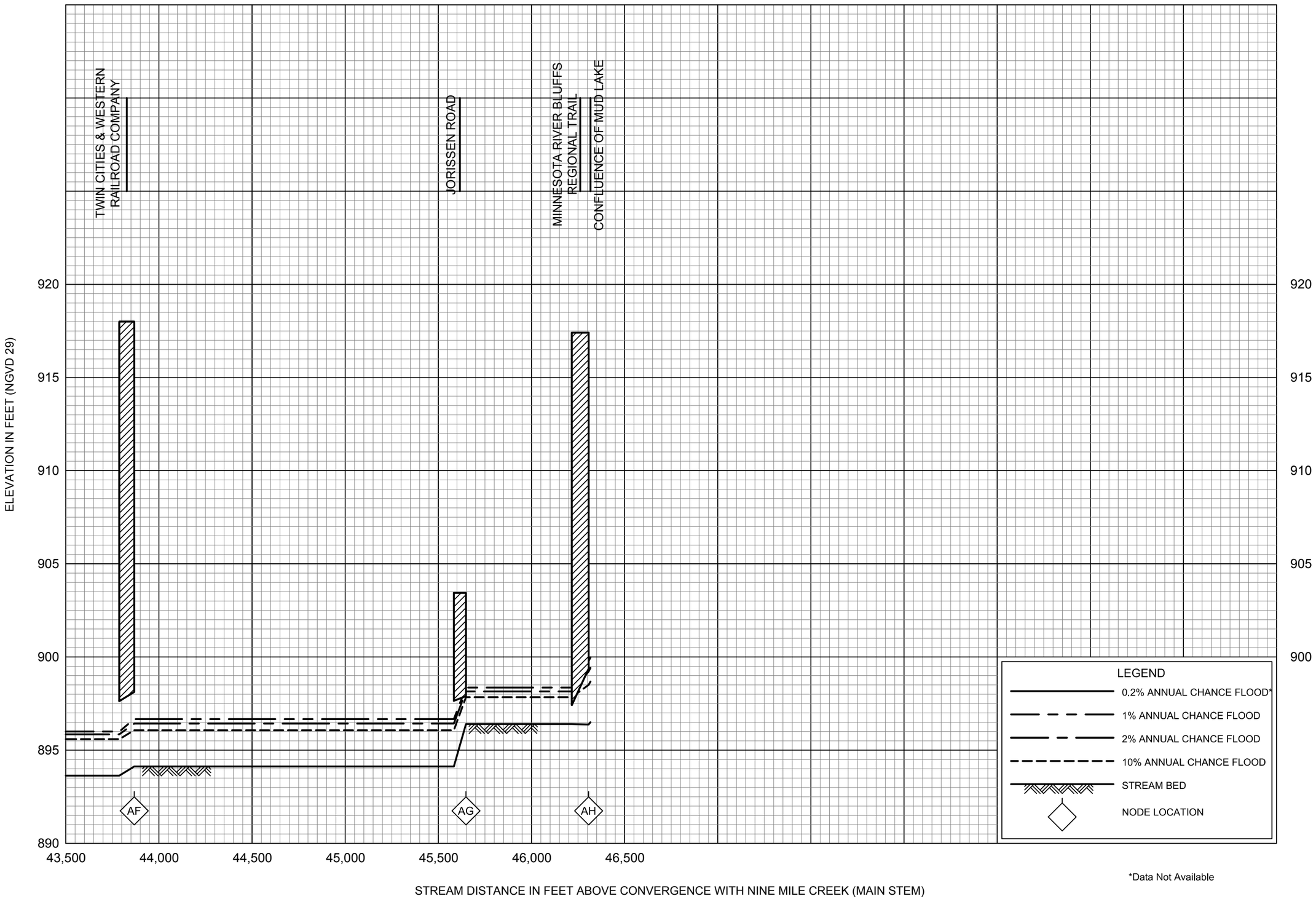

FLOOD PROFILES

NINE MILE CREEK (SOUTH BRANCH)

FEDERAL EMERGENCY MANAGEMENT AGENCY

HENNEPIN COUNTY, MN

(ALL JURISDICTIONS)

64P(t)