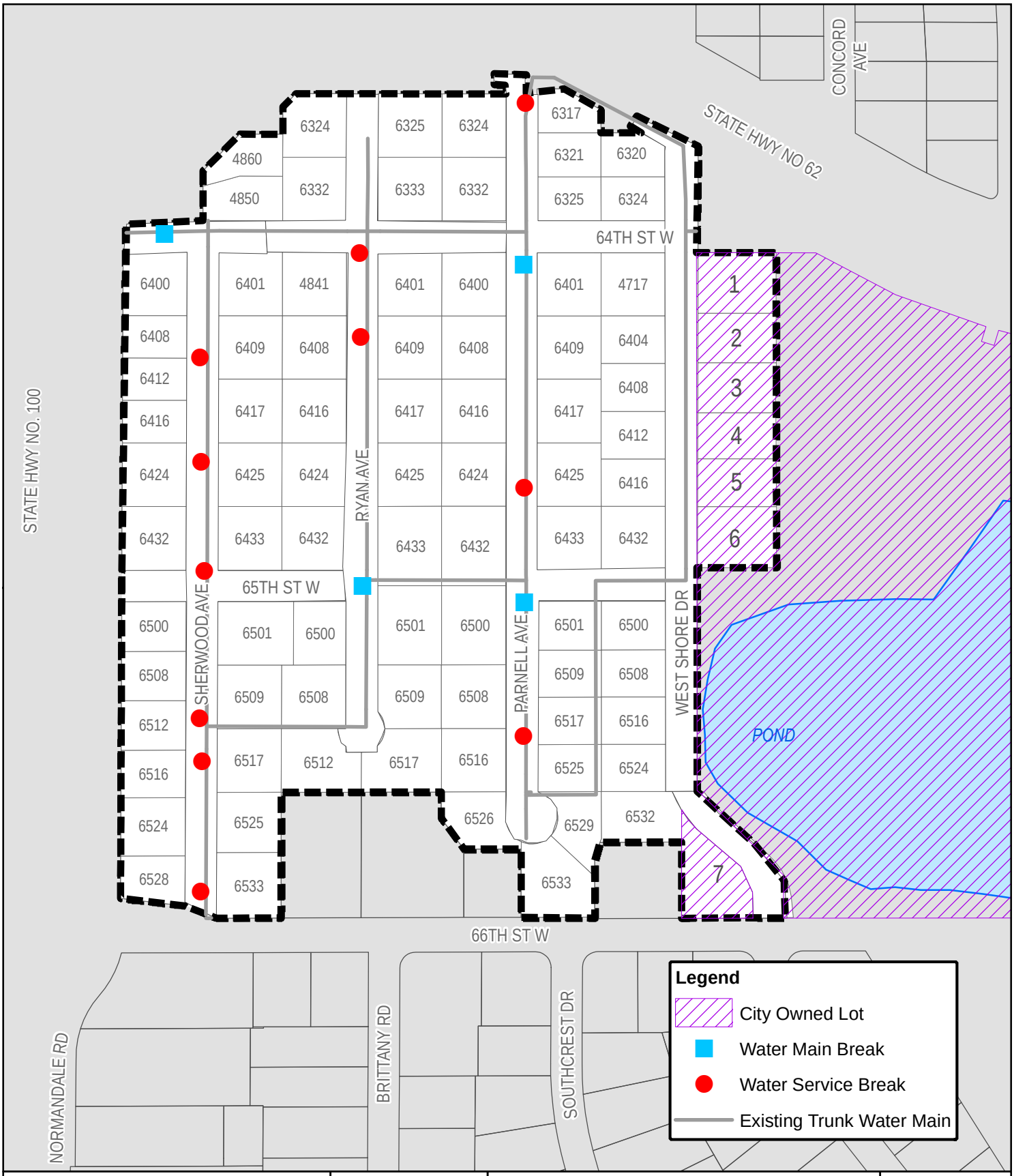

Path: P:\AE\E\Edina\121719\4-prelim-dsgn-rprts\GIS\Drawing 1 Existing Watermains.mxd
Date: 9/11/2012 Time: 2:10:41 PM

SEH

0 100 200 Feet

Project: EDINA

Print Date: 9/11/2012

Map by:MSS
Projection: Hennepin County Coords
Source: LMIC, MnDOT

Normandale

Neighborhood Roadway Improvements
Edina, Minnesota

Drawing 1

This map is neither a legally recorded map nor a survey map and is not intended to be used as one. This map is a compilation of records, information, and data gathered from various sources listed on this map and is to be used for reference purposes only. SEH does not warrant that the Geographic Information System (GIS) Data used to prepare this map are error free, and SEH does not represent that the GIS Data can be used for navigational, tracking, or any other purpose requiring exacting measurement of distance or direction or precision in the depiction of geographic features. The user of this map acknowledges that SEH shall not be liable for any damages which arise out of the user's access or use of data provided.

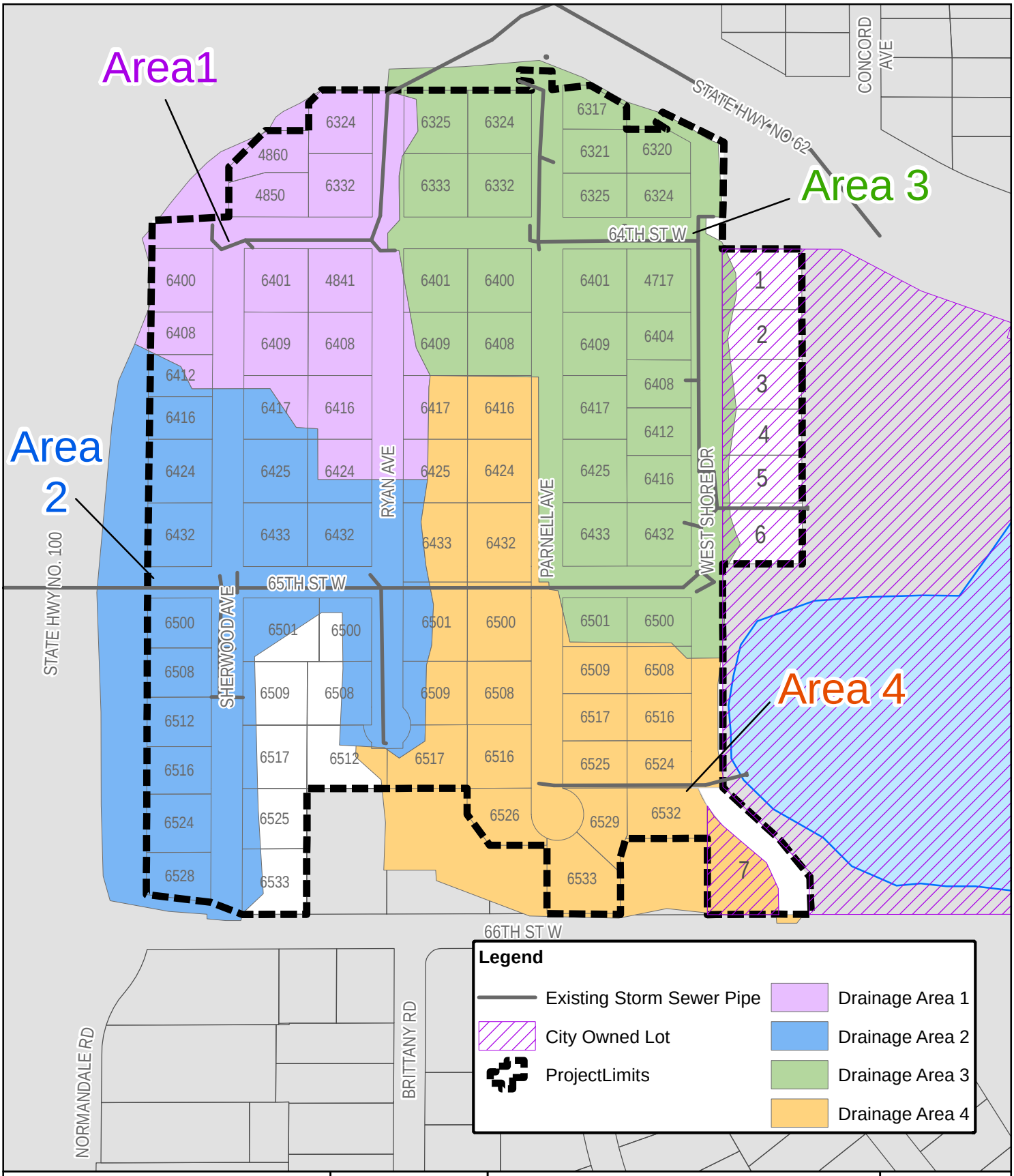

Path: P:\AE\E\Edina\121719\4-prelim-dsgn-rprts\GIS\Drawing 2 Drainage Areas.mxd
Date: 9/11/2012 Time: 2:35:50 PM

0 125 250 Feet

Project: EDINA

Print Date: 9/11/2012

Map by:MSS
Projection: Hennepin County Coords
Source: LMIC, MnDOT

Normandale

Neighborhood Roadway Improvements
Edina, Minnesota

Drawing 2

This map is neither a legally recorded map nor a survey map and is not intended to be used as one. This map is a compilation of records, information, and data gathered from various sources listed on this map and is to be used for reference purposes only. SEH does not warrant that the Geographic Information System (GIS) Data used to prepare this map are error free, and SEH does not represent that the GIS Data can be used for navigational, tracking, or any other purpose requiring exacting measurement of distance or direction or precision in the depiction of geographic features. The user of this map acknowledges that SEH shall not be liable for any damages which arise out of the user's access or use of data provided.

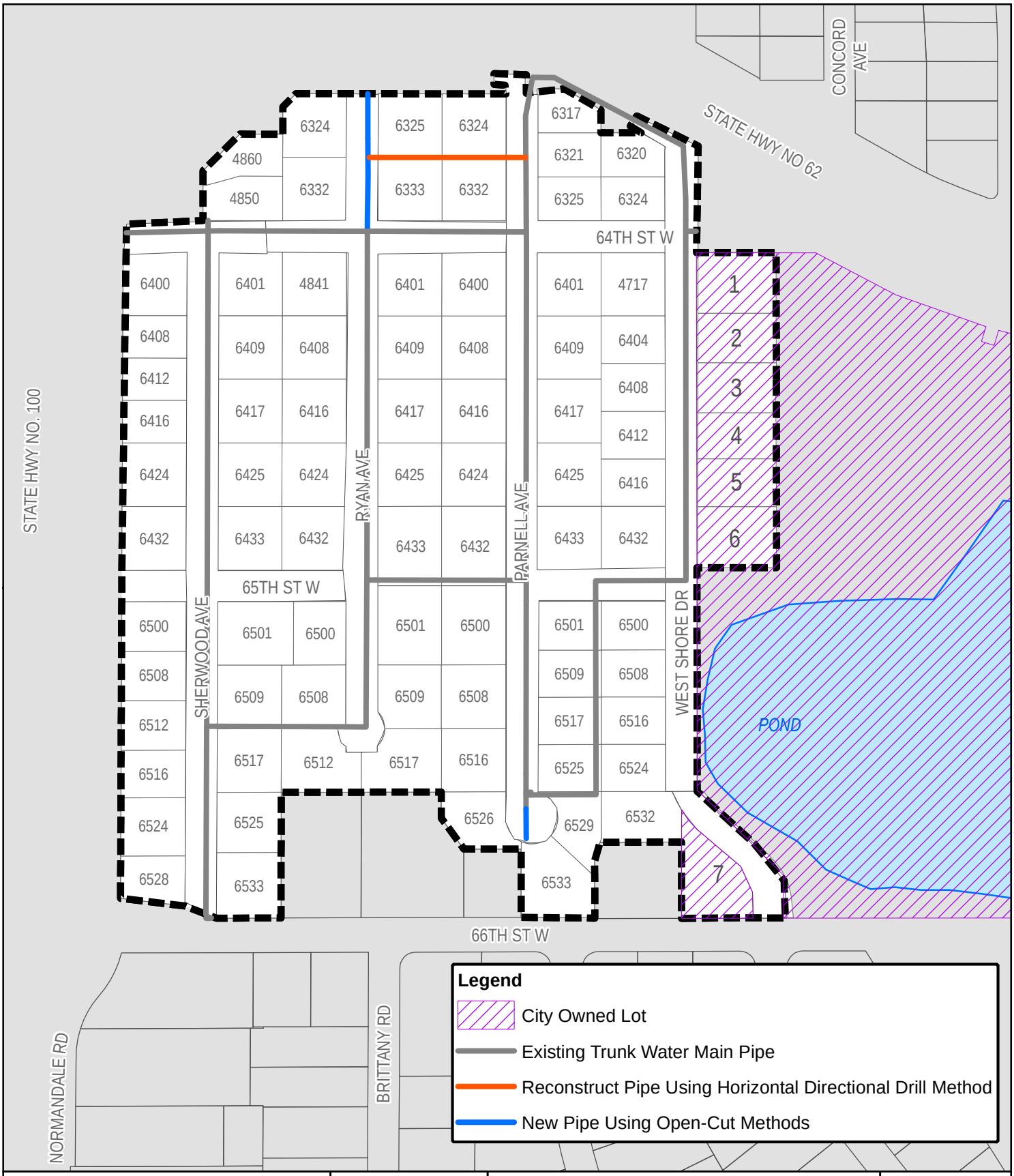

Legend

- City Owned Lot
- Existing Trunk Water Main Pipe
- Reconstruct Pipe Using Horizontal Directional Drill Method
- New Pipe Using Open-Cut Methods

Path: P:\AE\E\Edina\121719\4-prelim-dsgn-rprts\GIS\Drawing 3 ProposedWatermains.mxd
Date: 9/11/2012 Time: 2:08:54 PM

0 125 250 Feet

Project: EDINA

Print Date: 9/11/2012

Map by:MSS
Projection: Hennepin County Coords
Source: LMIC, MnDOT

Normandale

Neighborhood Roadway Improvements
Edina, Minnesota

Drawing 3

This map is neither a legally recorded map nor a survey map and is not intended to be used as one. This map is a compilation of records, information, and data gathered from various sources listed on this map and is to be used for reference purposes only. SEH does not warrant that the Geographic Information System (GIS) Data used to prepare this map are error free, and SEH does not represent that the GIS Data can be used for navigational, tracking, or any other purpose requiring exacting measurement of distance or direction or precision in the depiction of geographic features. The user of this map acknowledges that SEH shall not be liable for any damages which arise out of the user's access or use of data provided.

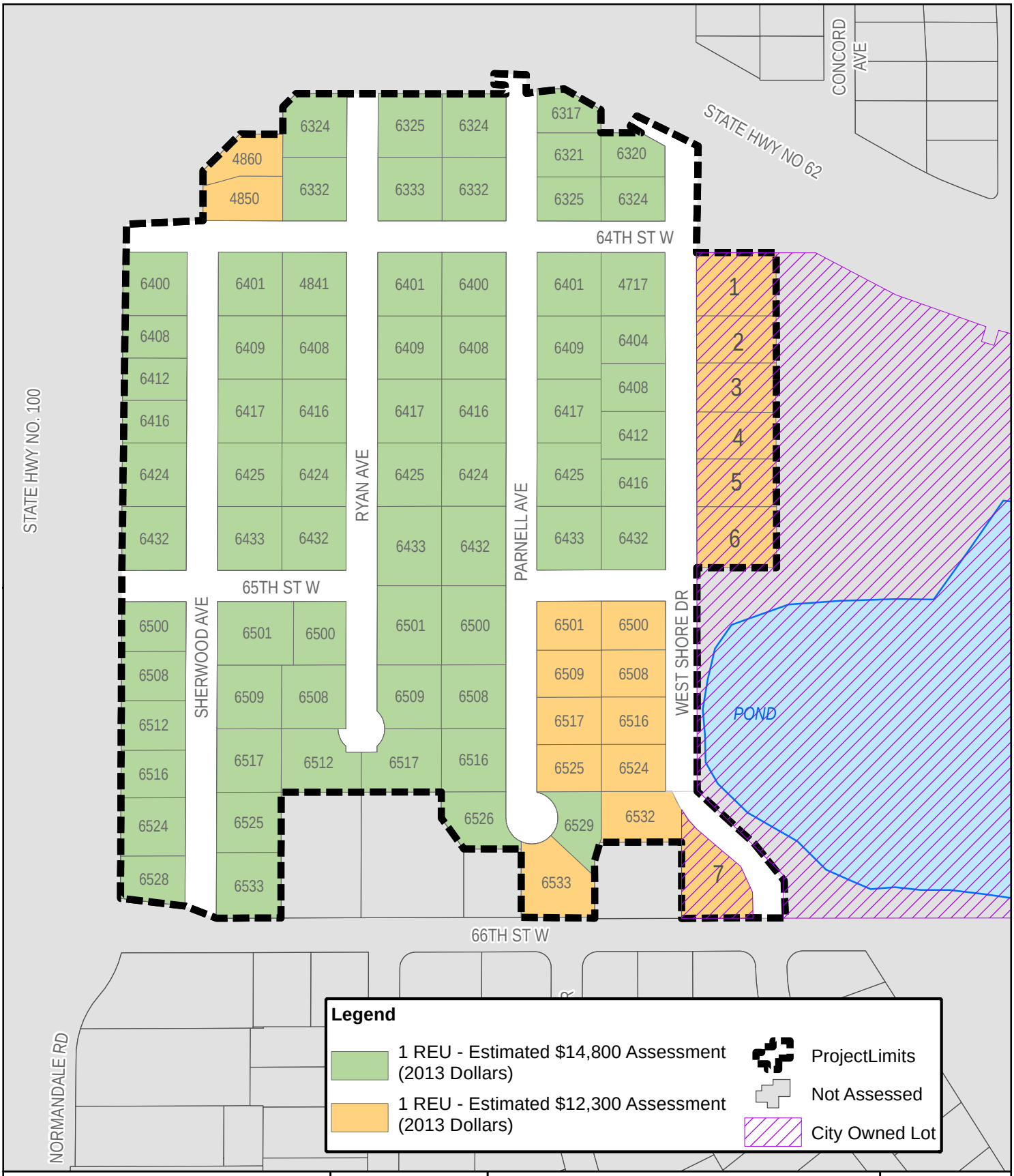

Path: P:\AE\E\Edina\121719\4-prelim-dsgn-rprts\GIS\Drawing 4 Preliminary Assessments.mxd
Date: 11/12/2012 Time: 2:26:52 PM

0 125 250 Feet

Project: EDINA

Print Date: 11/12/2012

Map by:MSS
Projection: Hennepin County Coords
Source: LMIC, MnDOT

Normandale

Neighborhood Roadway Improvements
Edina, Minnesota

Drawing 4

This map is neither a legally recorded map nor a survey map and is not intended to be used as one. This map is a compilation of records, information, and data gathered from various sources listed on this map and is to be used for reference purposes only. SEH does not warrant that the Geographic Information System (GIS) Data used to prepare this map are error free, and SEH does not represent that the GIS Data can be used for navigational, tracking, or any other purpose requiring exacting measurement of distance or direction or precision in the depiction of geographic features. The user of this map acknowledges that SEH shall not be liable for any damages which arise out of the user's access or use of data provided.

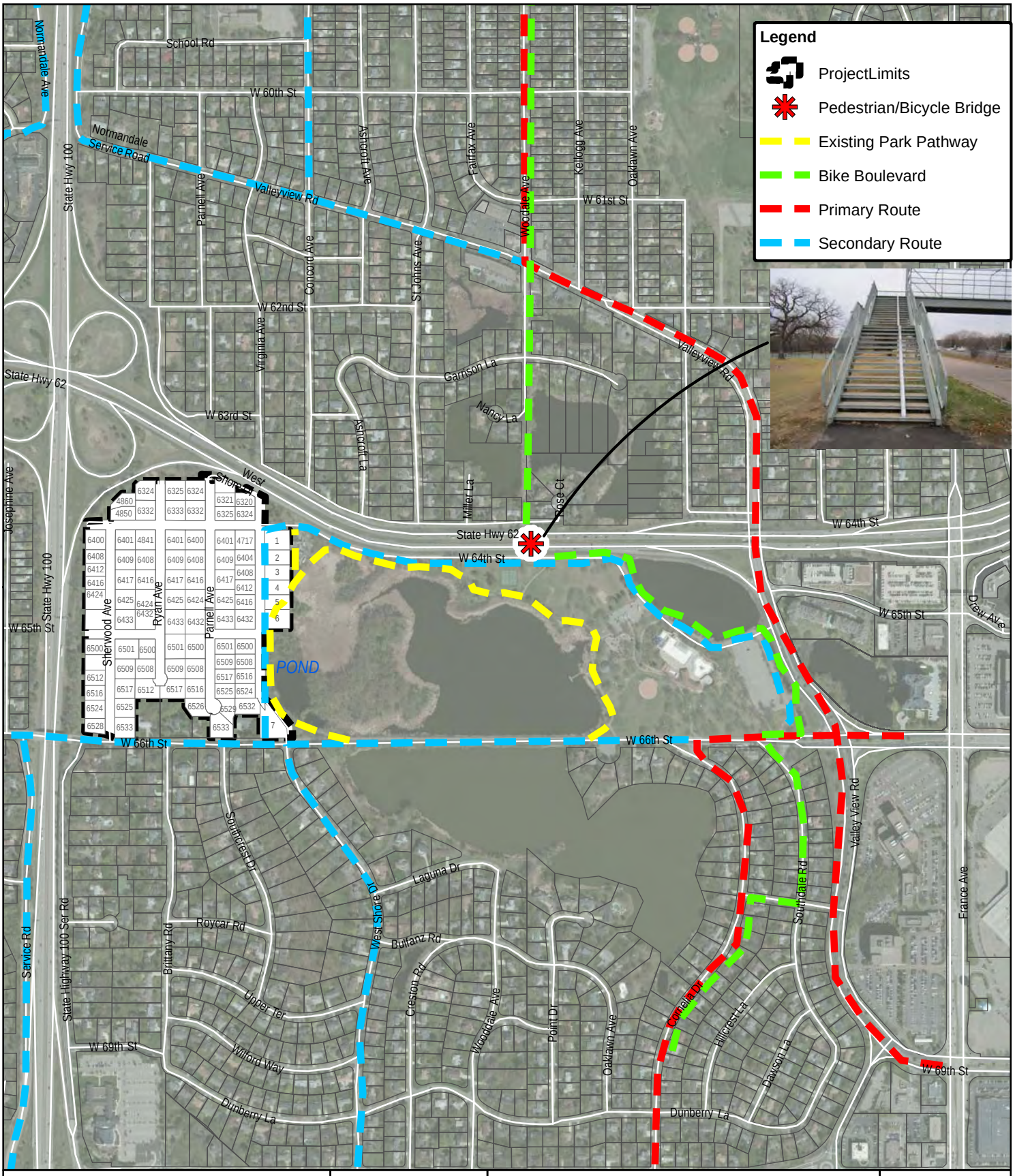

Path: P:\AE\E\Edina\121719\4-prelim-dsgn-rprts\GIS\Drawing 5 Trails.mxd
Date: 11/12/2012 Time: 2:12:51 PM

0 400 800 Feet

Project: EDINA

Print Date: 11/12/2012

Map by:MSS
Projection: Hennepin County Coords
Source: LMIC, MnDOT

Normandale

Neighborhood Roadway Improvements
Edina, Minnesota

Drawing 5

This map is neither a legally recorded map nor a survey map and is not intended to be used as one. This map is a compilation of records, information, and data gathered from various sources listed on this map and is to be used for reference purposes only. SEH does not warrant that the Geographic Information System (GIS) Data used to prepare this map are error free, and SEH does not represent that the GIS Data can be used for navigational, tracking, or any other purpose requiring exacting measurement of distance or direction or precision in the depiction of geographic features. The user of this map acknowledges that SEH shall not be liable for any damages which arise out of the user's access or use of data provided.

- this page left intentionally blank -

MODULAR BLOCK RETAINING WALL WITH FENCE

LIGHT POLE WITH FIXTURE

SAMPLE PHOTOS

LEGEND

N

50 0 50 100

scale 25 feet

PROPOSED CONDITIONS

- MULTI-USE PATH (BICYCLE AND WALKING)
- CONNECTION TO ROSLAND PARK PATHWAY (WALKING ONLY)
- MODULAR BLOCK RETAINING WALL WITH FENCE
- LIGHT POLE WITH FIXTURE
- CLEAR BRUSH
- REMOVE TREE
- PROTECT TREE
- TYPICAL SECTIONS

EXISTING CONDITIONS

- PROPERTY LINE
- RIGHT OF WAY LINE
- TREE
- LAKE CORNELIA NATURE TRAIL (WALKING ONLY)
- ROSLAND PARK PATHWAY (WALKING ONLY)
- BRUSH
- DRIVEWAY SERVICING LIFT STATION
- PARK BENCH
- PHOTO LOCATION AND DIRECTION

DRAWING NAME: P:\AE\E\Edina\121719\4-prelim-dsgn-rprts\exhibits_dwgs\cad\dwg\WSD Trail OptionA Exhibit.dwg LAYOUT TAB: Layout1 PLOTTED: Nov 13, 2012 - 10:22am

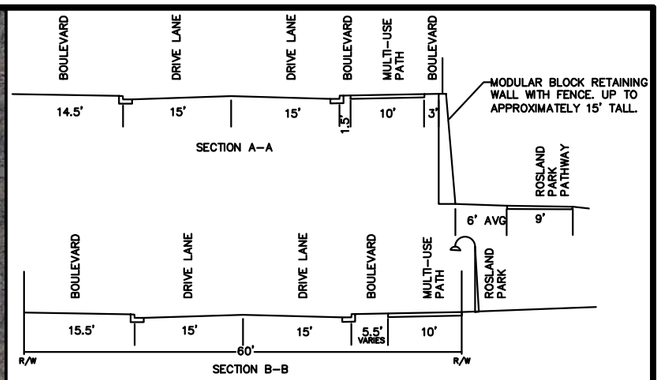

TYPICAL SECTIONS

EACH FEATURING 2-WAY DRIVE LANE AND ON STREET PARKING

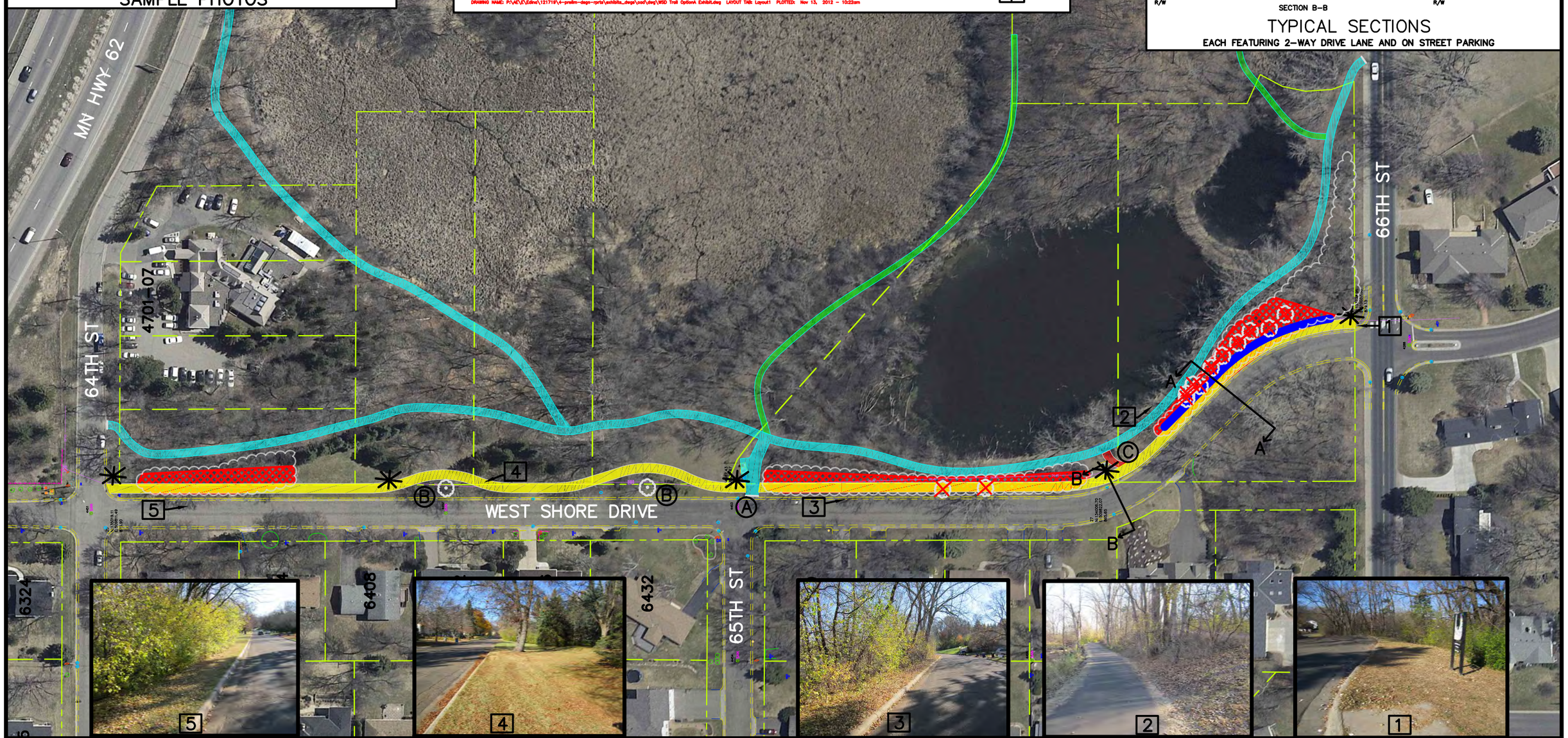

SEH
PHONE: 952.912.2600
10901 RED CIRCLE DRIVE #300
MINNETONKA, MN 55343-9302
www.sehinc.com

EDINA, MINNESOTA

NORMANDALE NEIGHBORHOOD ROADWAY IMPROVEMENTS

IMPROVEMENT NO. BA-394

WEST SHORE DRIVE MULTI-USE TRAIL - OPTION A

FILE NO. EDINA 121719

DATE 11/14/12

DRAWING 6

- this page left intentionally blank -

MODULAR BLOCK RETAINING WALL WITH FENCE

LIGHT POLE WITH FIXTURE



BOLLARD/CABLE FENCE

SAMPLE PHOTOS

LEGEND

50 0 50 100
scale 25 feet

PROPOSED CONDITIONS

- MULTI-USE PATH (BICYCLE AND WALKING)
- MODULAR BLOCK RETAINING WALL WITH FENCE
- BARRIER CURB
- LIGHT POLE WITH FIXTURE
- CLEAR BRUSH
- REMOVE TREE
- TYPICAL SECTIONS

EXISTING CONDITIONS

- PROPERTY LINE
- RIGHT OF WAY LINE
- TREE
- LAKE CORNELIA NATURE TRAIL (WALKING ONLY)
- ROSLAND PARK PATHWAY (WALKING ONLY)
- BRUSH
- DRIVEWAY SERVICING LIFT STATION
- PARK BENCH
- PHOTO LOCATION AND DIRECTION

DRAWING NAME: P:\AE\E\Edina\121719\4-prelim-dsgn-rprts\exhibits_dwgs\cad\dwg\RSD Trail Option B Exhibit.dwg LAYOUT TAB: Layout1 PLOTTED: Nov 13, 2012 - 10:27am

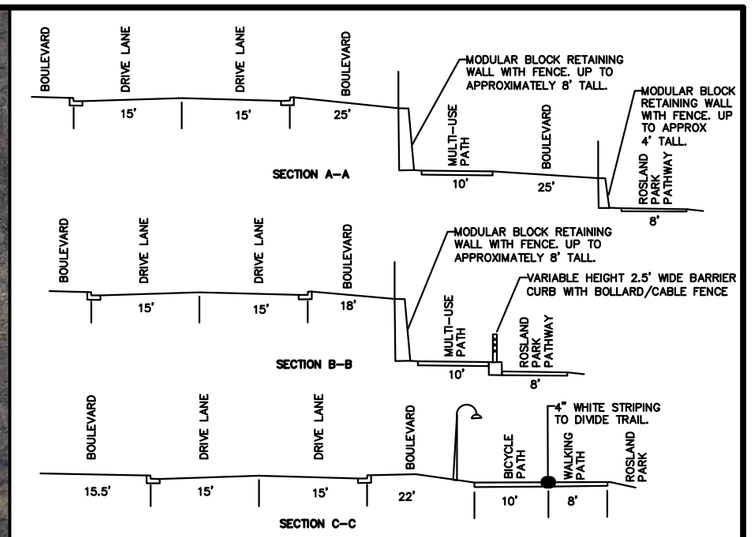

TYPICAL SECTIONS

EACH FEATURING 2-WAY DRIVE LANE AND ON-STREET PARKING

SEH
PHONE: 952.912.2600
10901 RED CIRCLE DRIVE #300
MINNETONKA, MN 55343-9302
www.sehinc.com

EDINA, MINNESOTA

NORMANDALE NEIGHBORHOOD ROADWAY IMPROVEMENTS

IMPROVEMENT NO. BA-394

WEST SHORE DRIVE MULTI-USE TRAIL - OPTION B

FILE NO. EDINA 121719

DATE 11/14/12

DRAWING 7

- this page left intentionally blank -